


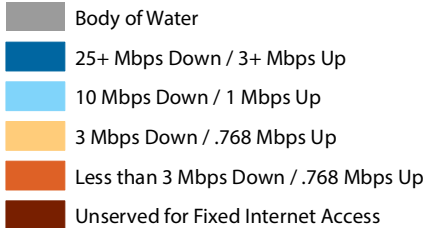
PORTAGE COUNTY CONNECTIVITY SUMMARY

Presented by the Wisconsin Broadband Office



Portage County Internet Speeds

Includes Wireline and Fixed
Wireless Technologies
Download Speed / Upload Speed
(Megabits per Second)



Broadband Expansion Grants

Grant recipients impacting Portage County

(Project Name, Fiscal Year of Award,
Award Total)

- Amherst Tel. Co. (Portage County), 2017, \$150,000
- Amherst Tel. Co. (Town of Hull Phase 2), 2018R1, \$170,000
- Amherst Tel. Co. (Town of Bevent), 2018R2, \$314,854
- Solarus (Towns of Grant & Plover), 2018R2, \$170,749
- Amherst Tel. Co. (Towns of Dewey & Hull, Phase 3), 2019, \$314,388



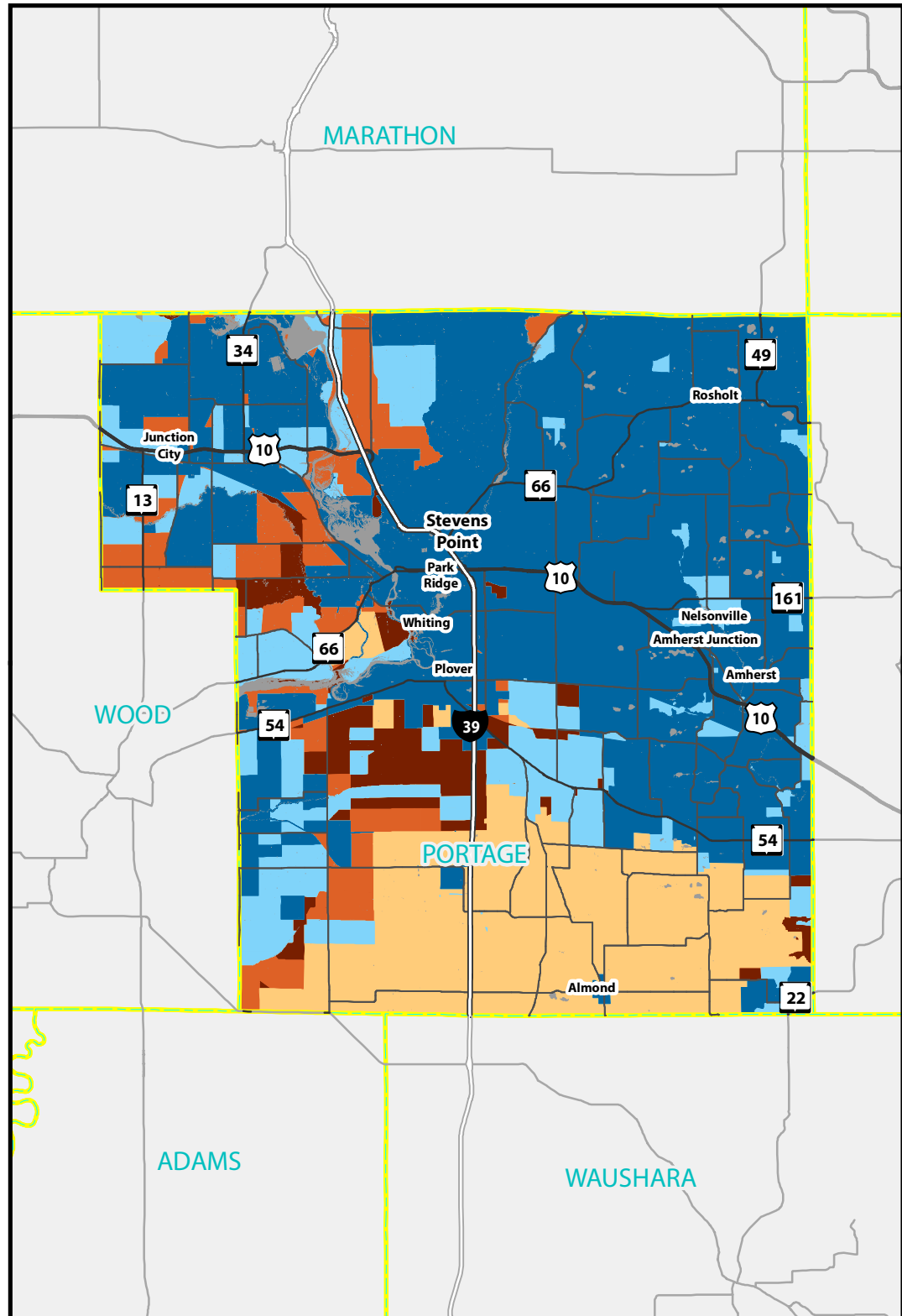
Certified communities impacting Portage County

None at this time. Consider certifying your community.
Contact the Wisconsin Broadband Office for more information.



Certified communities impacting Portage County

None at this time. Consider certifying your community.
Contact the Wisconsin Broadband Office for more information.



Disclaimer: This map displays areas of the state that may have fixed internet access, but does not guarantee that said coverage exists in specific locations. Fixed internet access includes all wireline and fixed wireless services. Please contact any internet provider of interest to verify availability at a specific location. Access data are retrieved from internet providers and the Federal Communications Commission's Form 477. Map includes data as recent as December 31, 2018. For more information, view the Wisconsin Broadband Map at <https://maps.psc.wi.gov/apps/WisconsinBroadbandMap/> **Map Drafted:** 7/31/2019



Wisconsin Broadband Office, Public Service Commission of Wisconsin

psc.wi.gov PSCStateBroadbandOffice@wisconsin.gov
4822 Madison Yards Way, P.O. Box 7854, Madison, WI 53707-7854

