Connecting Wisconsin to the World

LEGISLATIVE DISTRICT CONNECTIVITY SUMMARY

Presented by the Public Service Commission of Wisconsin

Assembly District 43 Internet Access - Representative Andy Jorgensen

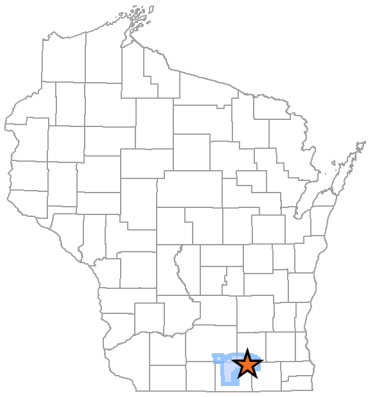

Internet Speeds

- Body of Water
- 25 Mbps Down / 3 Mbps Up
- 10 Mbps Down / 1.5 Mbps Up
- 3 Mbps Down / .768 Mbps Up
- < 3 Mbps Down / .768 Mbps Up
- Unserved for Internet Access
- Coverage Available - Speed Not Reported (Mobile Internet Access Map Only)

Mobile Internet Access**

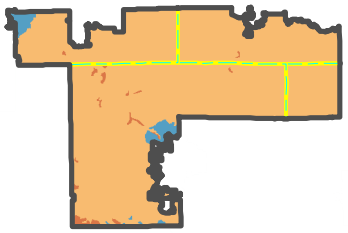

Fixed Internet Access*

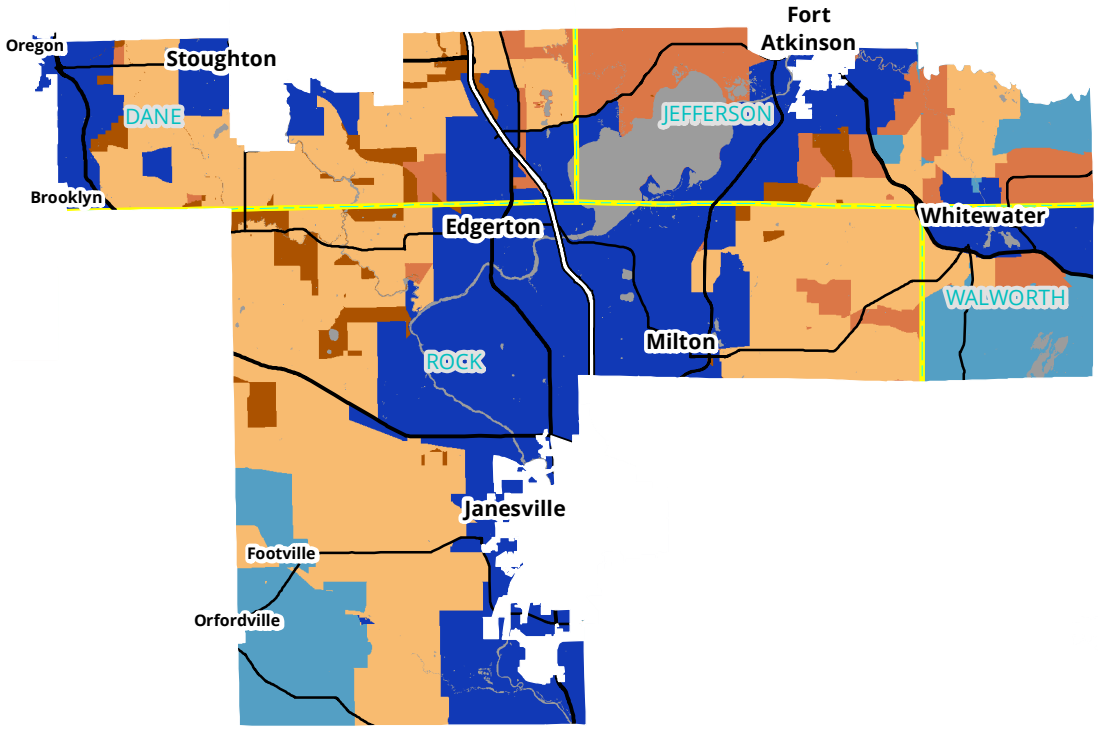

Broadband Expansion Grant Award Winners within District

(Applicant, Fiscal Year of Award, Award Total)

How Coverage Data Are Depicted: All providers, except mobile wireless carriers, provide coverage data including download and upload speeds, along with transfer technologies, on a census block basis. This means a provider indicates coverage over a given census block when a minimum of one customer is serviced within that census block. Mobile wireless carriers are asked to share the same attributes as other providers, but they use their own coverage boundaries to depict their coverage area. Coverage data are collected from a series of sources dating from June 30, 2014 to June 30, 2015.

Disclaimer: While this map attempts to highlight areas of the state that have internet access, no guarantee of said coverage can be fully made. The methodology of collecting coverage data, local anomalies and coverage changes may result in the understatement or overstatement of internet coverage. As a result, the State Broadband Office is not liable for inaccuracies or other unusual phenomena in these maps.

*Fixed Internet Access includes all landline and Fixed Wireless services. **Mobile Internet Access includes mobile wireless access. Map Drafted: 1/20/2016

State Broadband Office, Public Service Commission of Wisconsin

www.link.wisconsin.gov PSCStateBroadband Office@wisconsin.gov
610 N. Whitney Way, P.O. Box 7854, Madison, WI 53707-7854

LinkWISCONSIN