PSC REF#:159238



Public Service Commission of Wisconsin
RECEIVED: 02/06/12, 2:01:07 PM

LOCAL EXCHANGE TARIFF

LOCAL BASE RATE AREA

MAP INDEX


| Exchange | SHEET NO. |
|---|---|
| BALSAM | 20 |
| BARRON | 21 |
| BIRCHWOOD | 22 |
| BOYCEVILLE | 23 |
| BUTTERNUT | 24 |
| CENTURIA | 25 |
| COLFAX | 26 |
| EASTMAN | 27 |
| ELK MOUND | 28 |
| ELMWOOD | 29 |
| GILLETT | 30 |
| GLENWOOD | 31 |
| ASHLAND | 32 |
| HAYWARD | 33 |
| KNAPP | 34 |
| LAKEWOOD | 35 |
| LAONA | 36 |
| MAIDEN ROCK | 37 |
| MELLEN | 38 |
| PARK FALLS | 39 |
| PEPIN | 40 |
| PLUM CITY | 41 |
| PRAIRIE DU CHIEN | 42 |
| PRESCOTT | 43 |
| RICE LAKE | 44 |
| SENECA | 45 |
| SPIDER LAKE | 46 |
| SPRINGBROOK | 47 |
| ST CROIX FALLS | 48 |
| STONE LAKE | 49 |
| SURING | 50 |
| WABENO | 51 |
| WAUZEKA | 52 |
| WHEELER | 53 |
| WINTER | 54 |


Refer to the filed Base Rate Area
Boundary Maps for a description
of the Local Base Rate Area

# Base Rate and Exchange Area Boundary Map
## Balsam Lake, Wisconsin

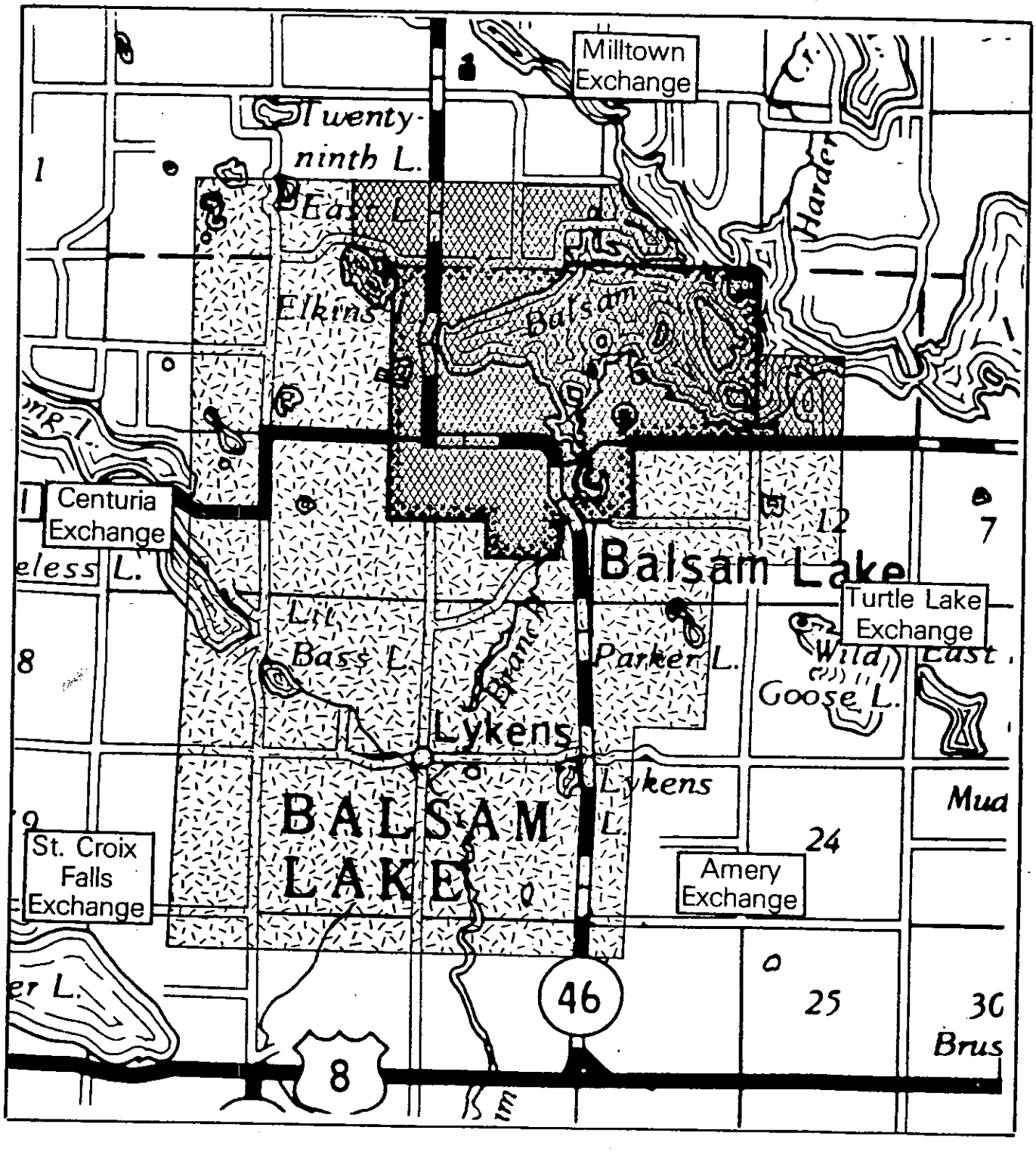


Base Rate Area
Zone 1

Effective Date -
P.S.C.W. Letter of Acceptance:
Dated -

BASE RATE AND EXCHANGE AREA BOUNDARY MAP

BARRON, WISCONSIN

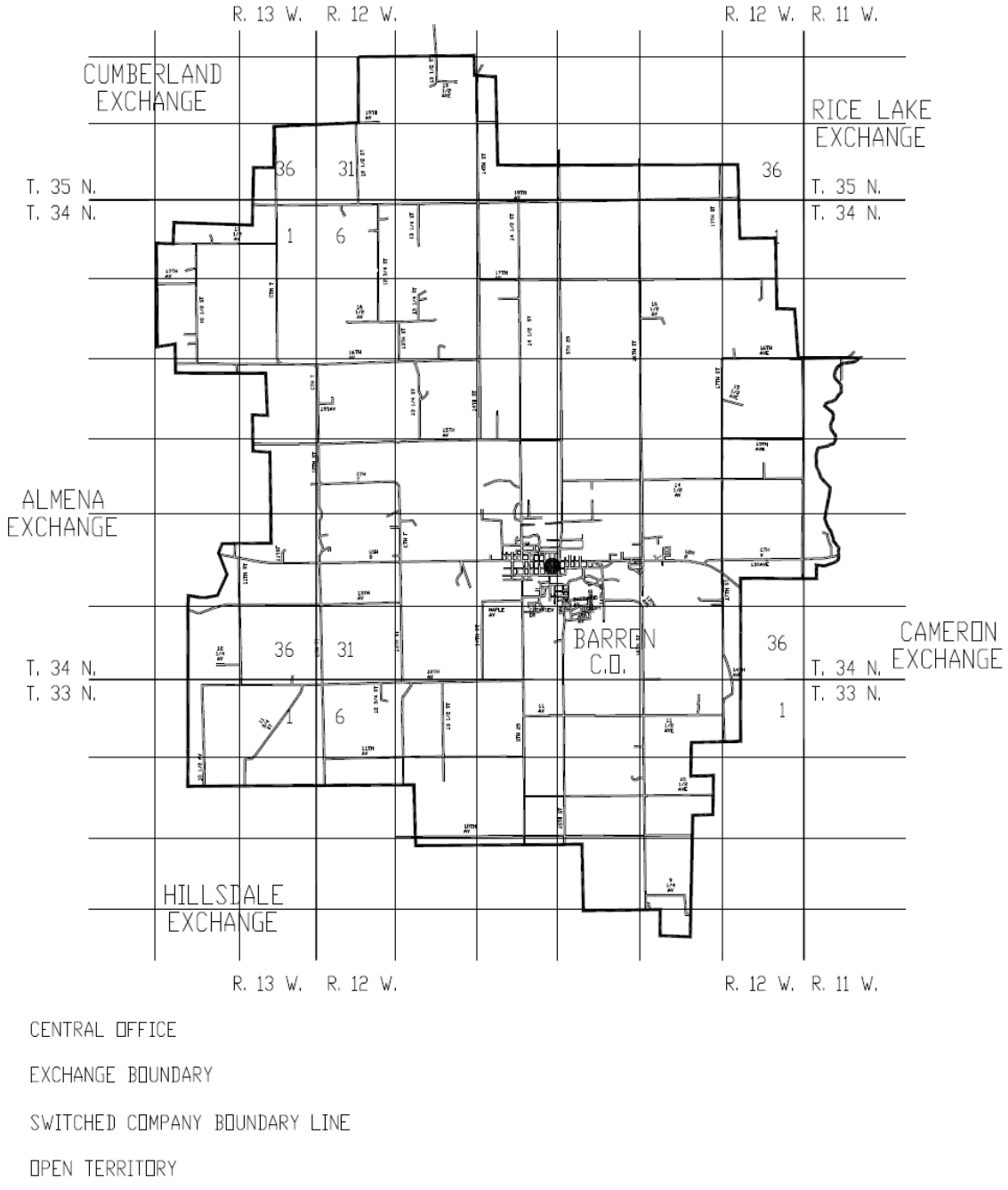


Effective Date: 11/1/2008

# Base Rate and Exchange Area Boundary Map

## Birchwood, Wisconsin

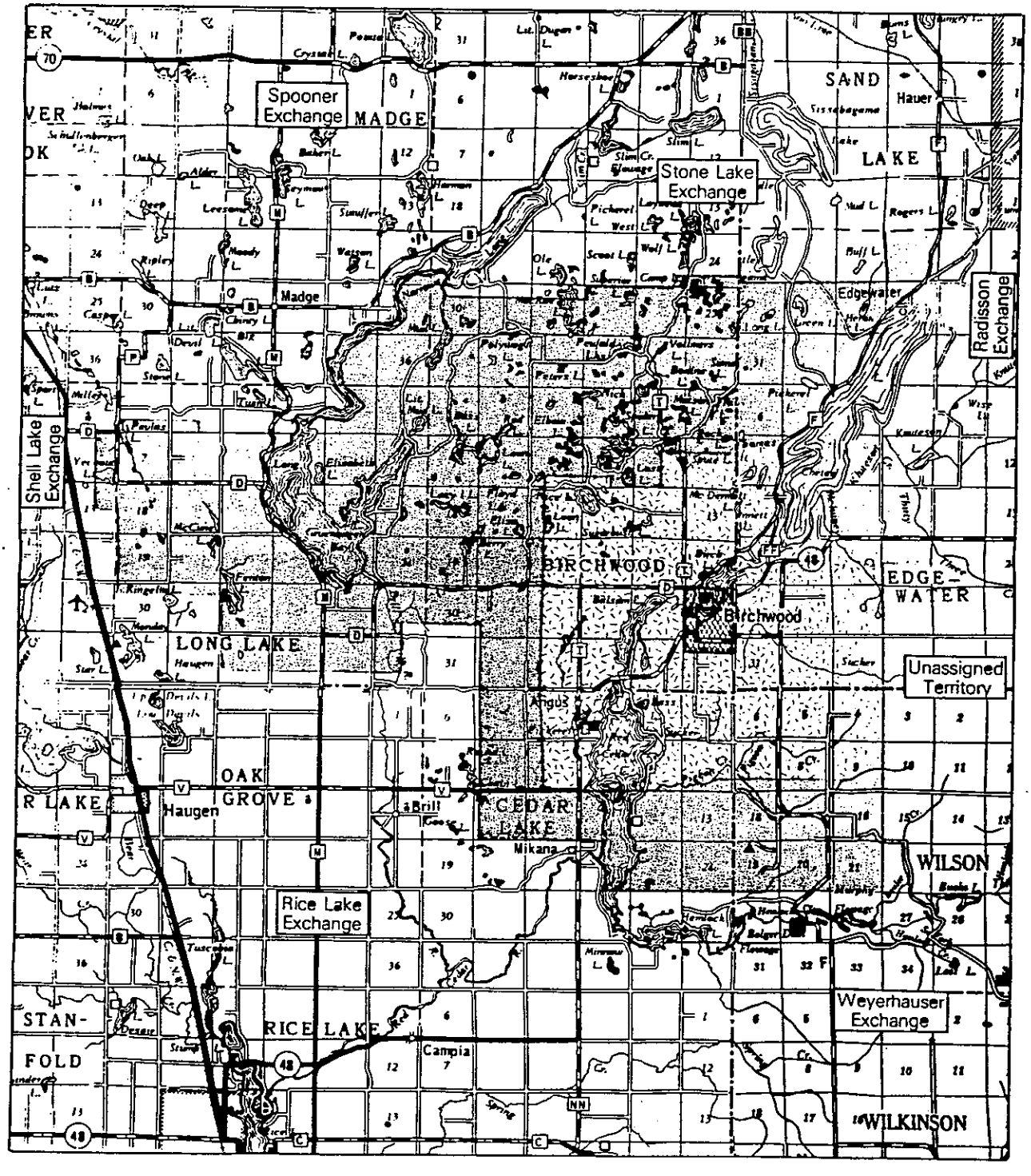


Base Rate Area
Zone I
Zone II

Effective Date -
P.S.C.W. Letter of Acceptance:
Dated -

BASE RATE AND EXCHANGE AREA BOUNDARY MAP

BOYCEVILLE, WISCONSIN

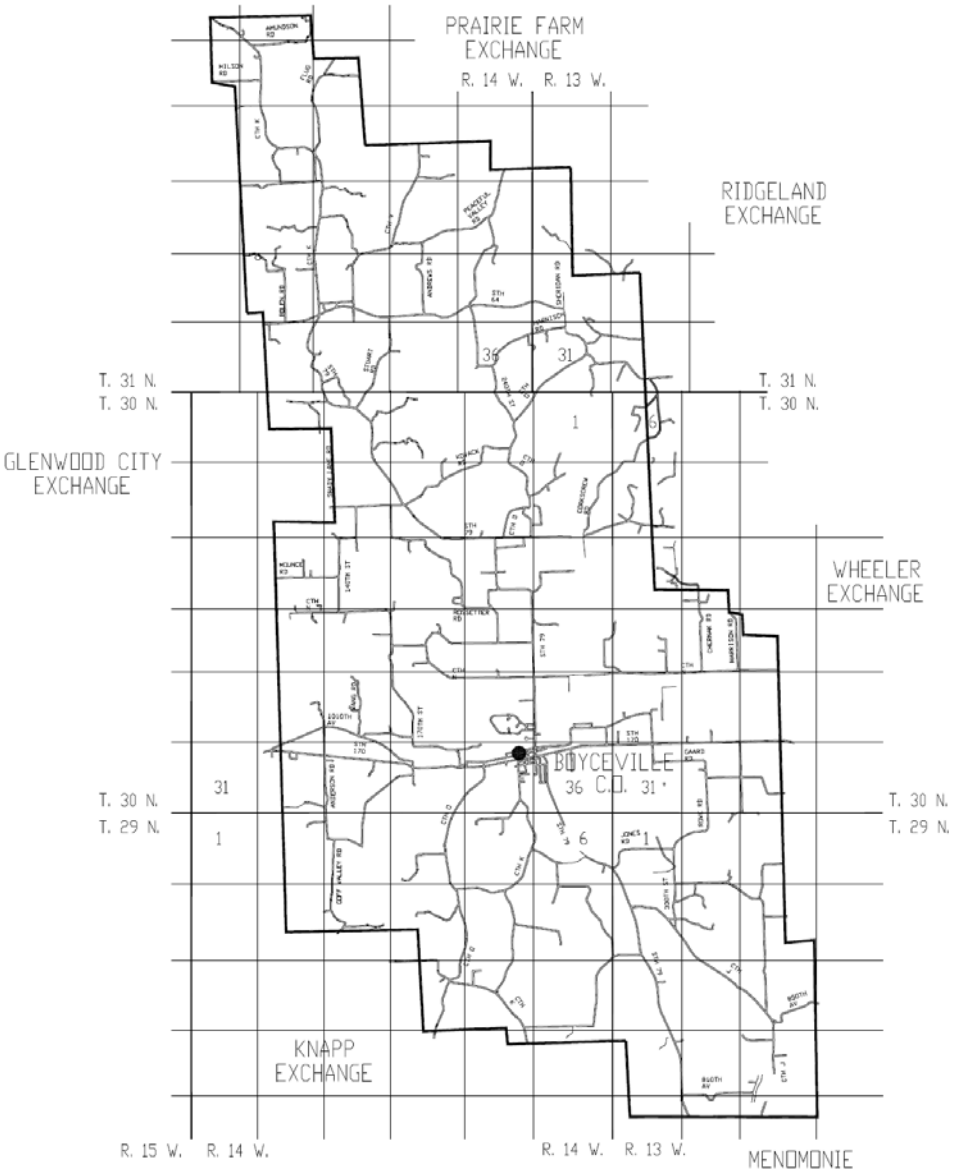


CENTRAL OFFICE

EXCHANGE BOUNDARY

SWITCHED COMPANY BOUNDARY LINE

OPEN TERRITORY

Effective Date: 11/1/2008

**BASE RATE AND EXCHANGE AREA BOUNDARY MAP**

**BUTTERNUT, WISCONSIN**

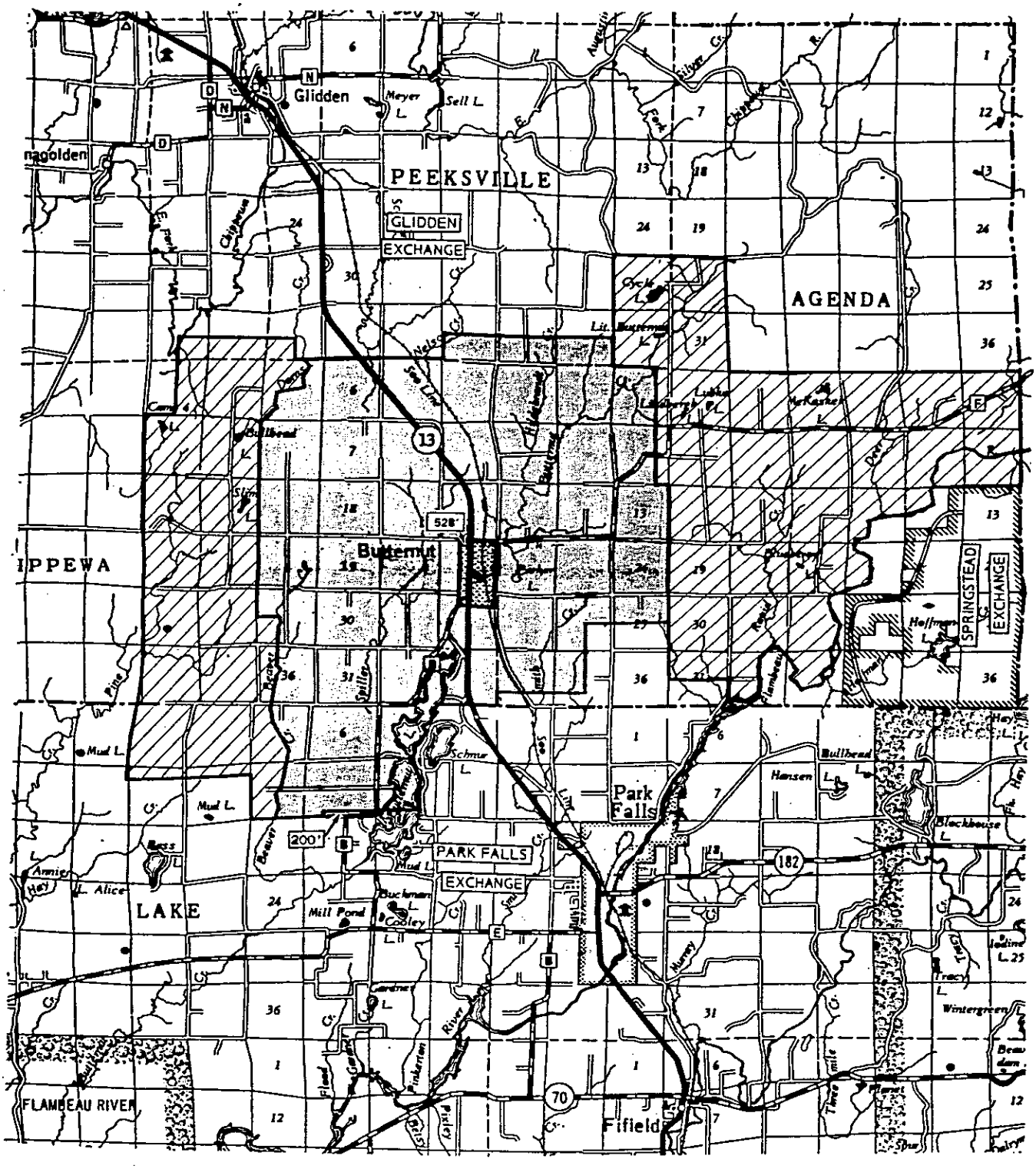


Base Rate Area

Zone I

Zone II

Effective Date -
P.S.C.W. Letter of Acceptance
Dated -

# Base Rate and Exchange Area Boundary Map
## Centuria, Wisconsin

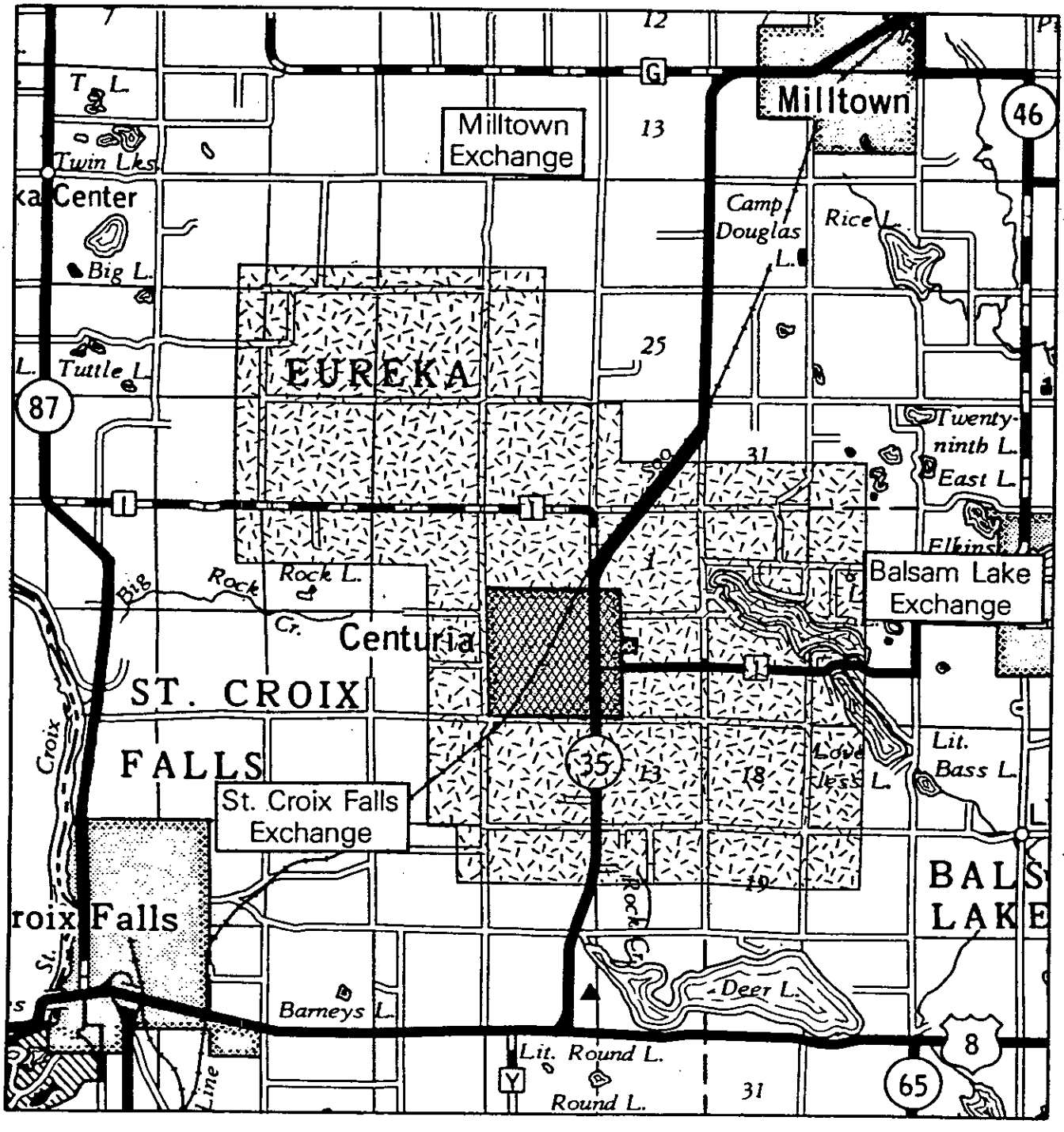


Base Rate Area

Zone I

Effective Date -
P.S.C.W. Letter of Acceptance:
Dated -

Telephone USA of Wisconsin, LLC
Colfax Exchange
Counties – Dunn, Chippewa

P.S.C. of Wis. Number 2
Original Sheet Number 26
Amendment Number

# Base Rate and Exchange Area Boundary Map

## Colfax, Wisconsin

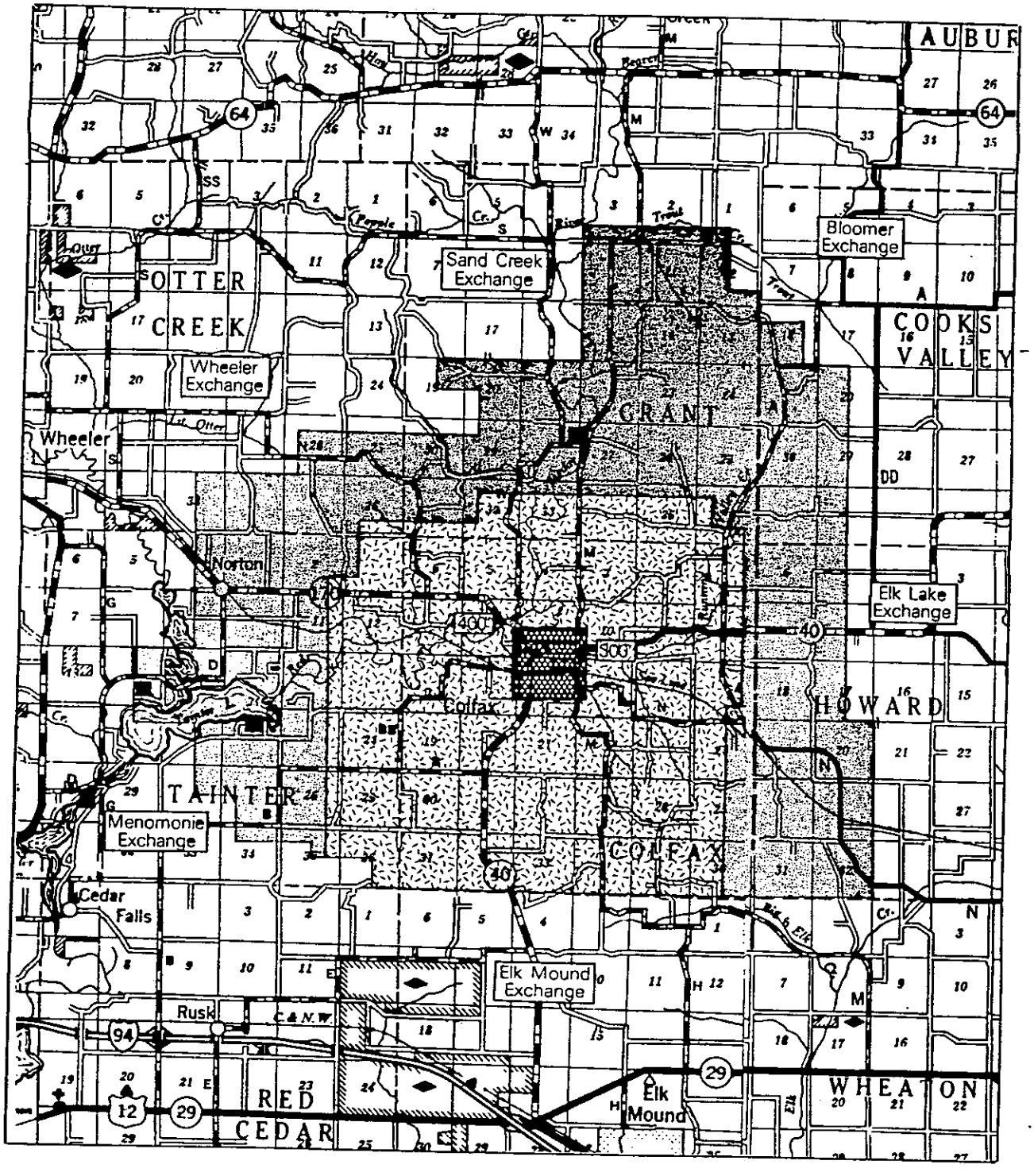


Base Rate Area
Zone I
Zone II

Effective Date -
P.S.C.W. Letter of Acceptance:
Dated -

BASE RATE AND EXCHANGE AREA BOUNDARY MAP

EASTMAN, WISCONSIN

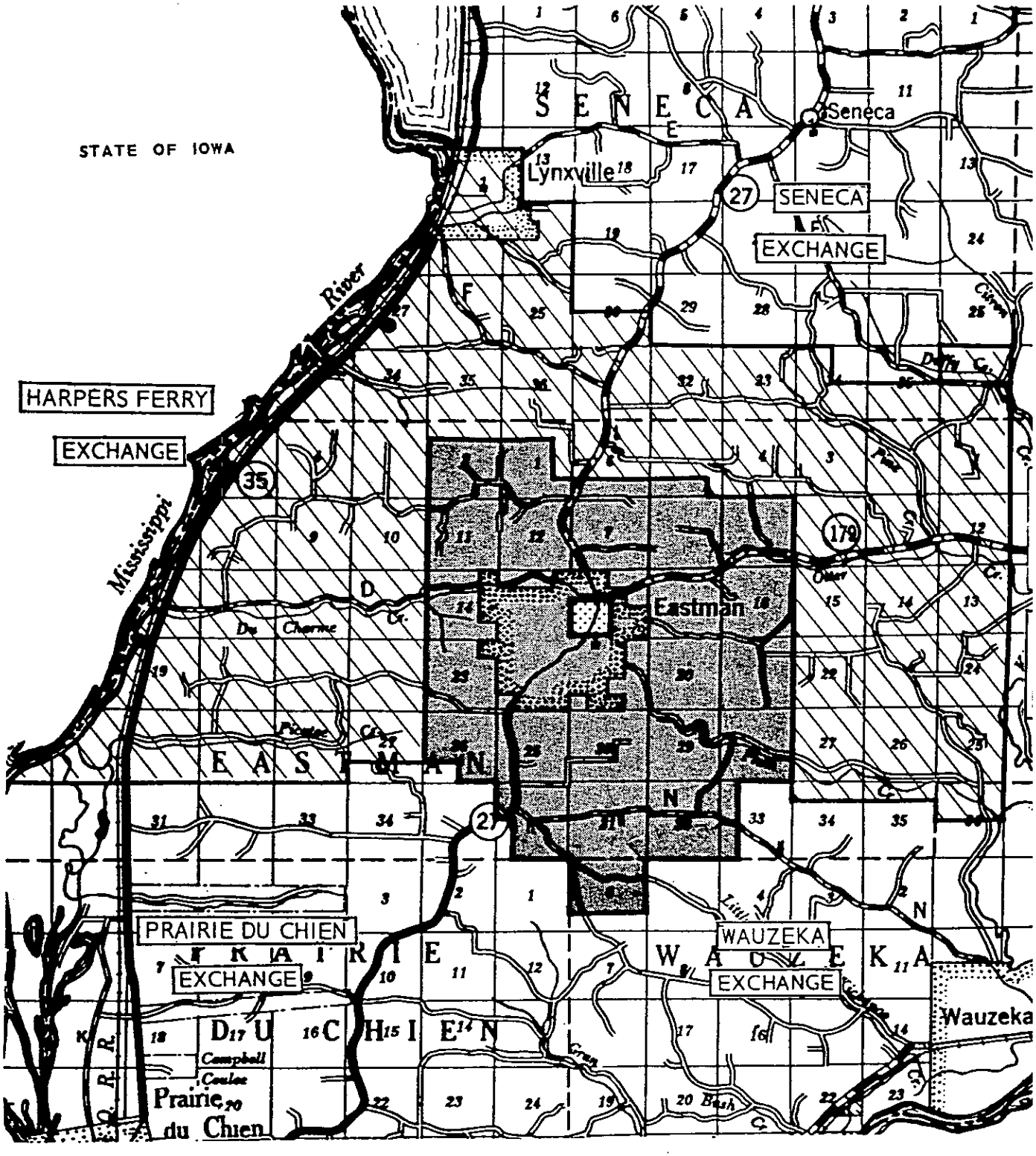


Effective Date -
P.S.C.W. Letter of Acceptance:
Dated -

Telephone USA of Wisconsin, LLC
Elk Mound Exchange
Counties – Chippewa, Dunn

P.S.C. of Wis. Number 2
Original Sheet Number 28
Amendment Number

# Base Rate and Exchange Area Boundary Map
## Elk Mound, Wisconsin

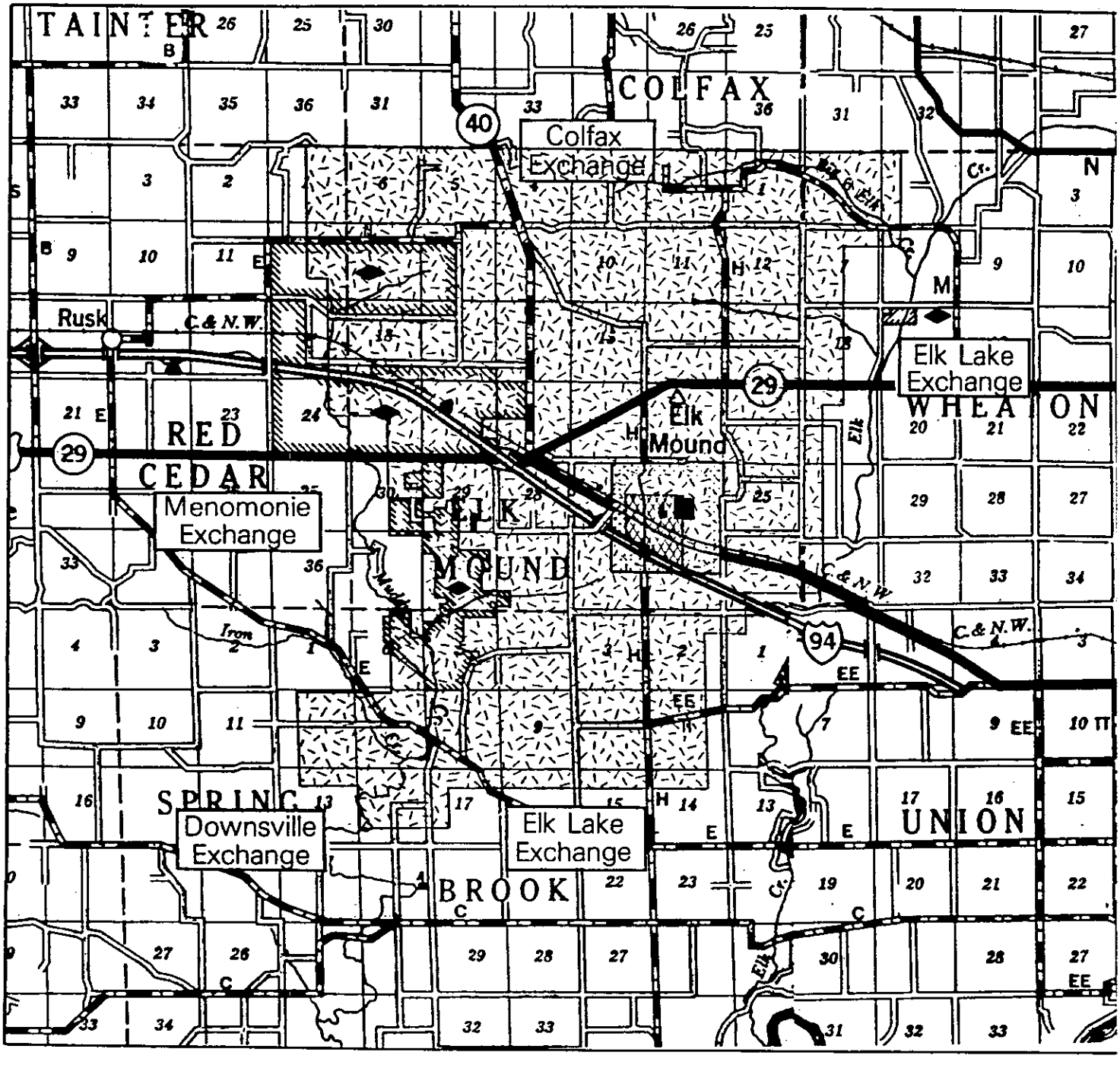


Base Rate Area

Zone I

Effective Date -
P.S.C.W. Letter of Acceptance:
Dated -

Telephone USA of Wisconsin, LLC
Elmwood Exchange
Counties – Dunn, Pierce

P.S.C. of Wis. Number 2
Original Sheet Number 29
Amendment Number

## Base Rate and Exchange Area Boundary Map

## Elmwood, Wisconsin

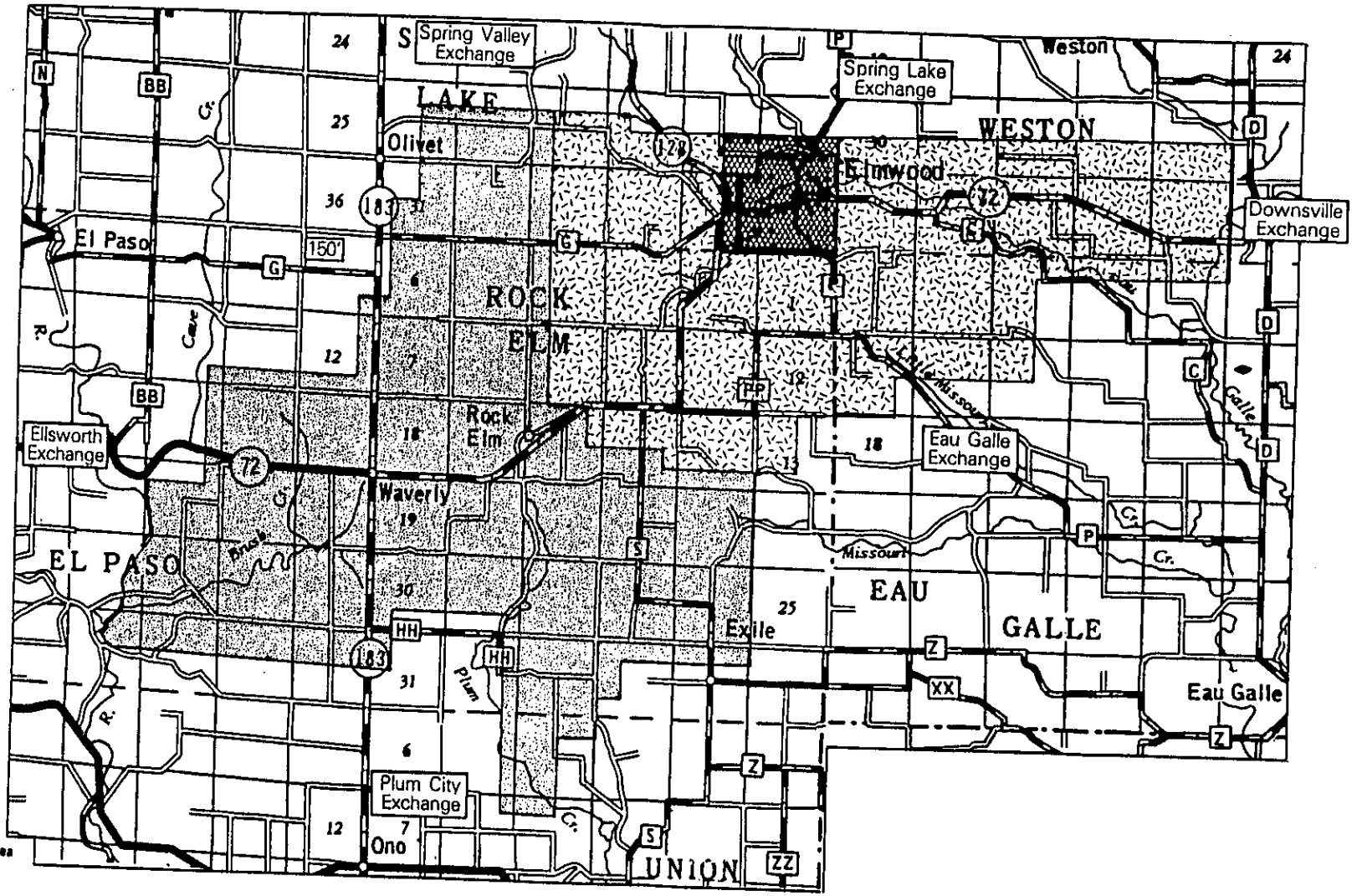


Effective Date -
P.S.C.W. Letter of Acceptance:
Dated -

Telephone USA of Wisconsin, LLC
Gillett Exchange
Counties – Oconto

P.S.C. of Wis. Number 2
Original Sheet Number 30
Amendment Number 662

BASE RATE AND EXCHANGE AREA BOUNDARY MAP

GILLETT, WISCONSIN

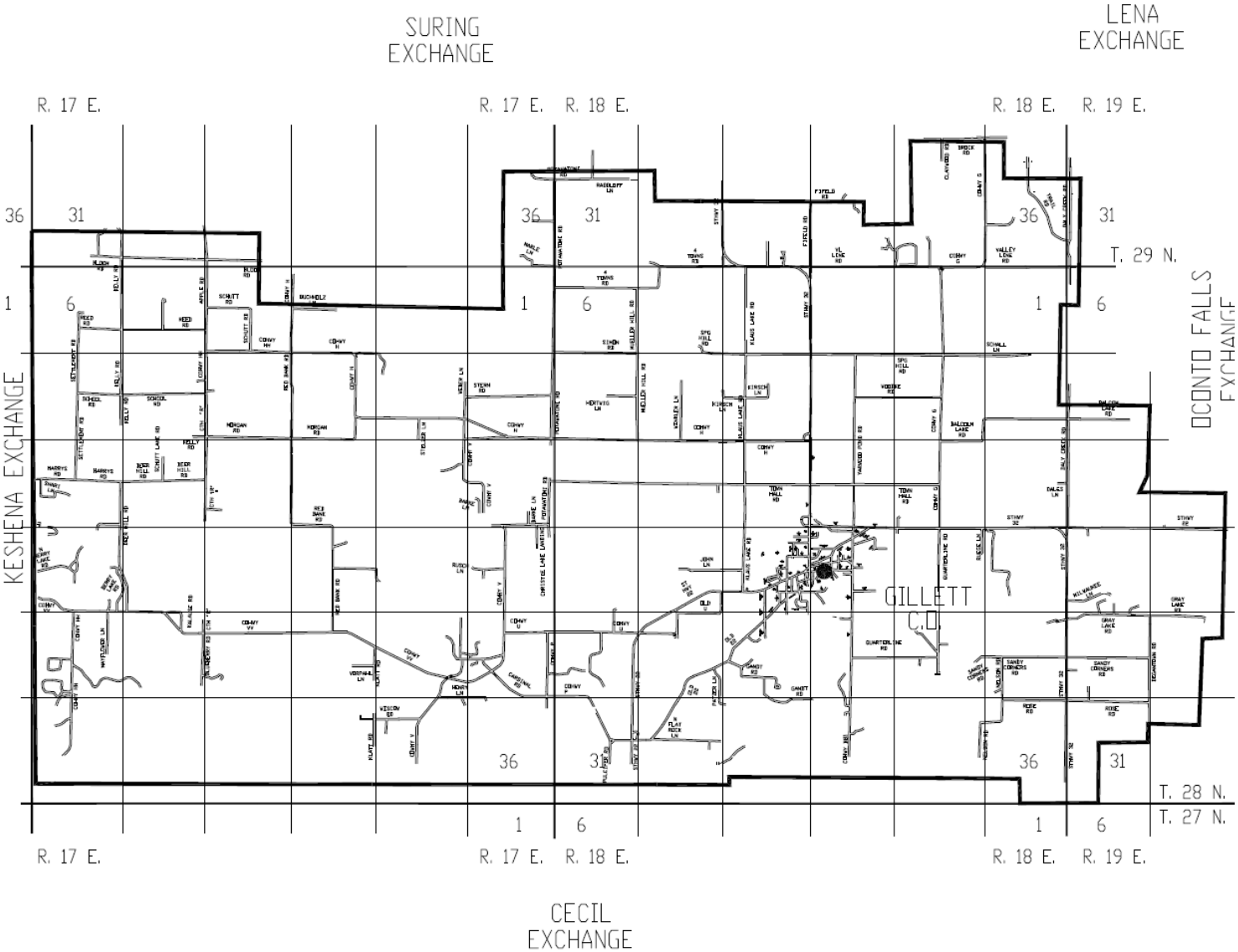


CENTRAL OFFICE

EXCHANGE BOUNDARY

SWITCHED COMPANY BOUNDARY LINE

OPEN TERRITORY

Effective Date: 11/1/2008

Telephone USA of Wisconsin, LLC
Glenwood City Exchange
Counties – Dunn, St. Croix

P.S.C. of Wis. Number 2
Original Sheet Number 31
Amendment Number 662

BASE RATE AND EXCHANGE AREA BOUNDARY MAP

GLENWOOD CITY, WISCONSIN

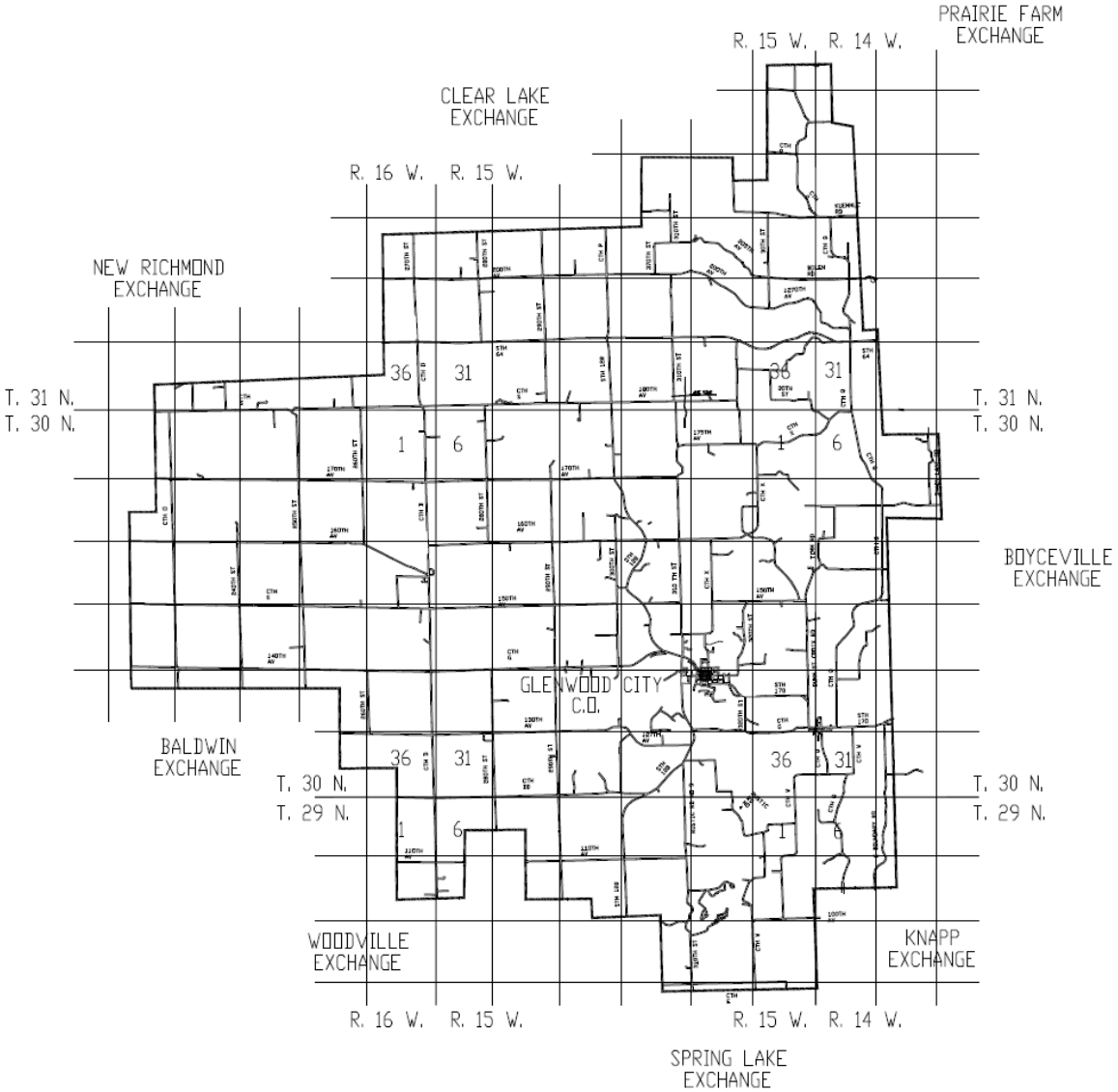


CENTRAL OFFICE

EXCHANGE BOUNDARY

SWITCHED COMPANY BOUNDARY LINE

OPEN TERRITORY

Effective Date: 11/1/2008

Telephone USA of Wisconsin, LLC
Gidden Exchange
Counties – Ashland

P.S.C. of Wis. Number 2
Original Sheet Number 32
Amendment Number

## Base Rate and Exchange Area Boundary Map

## Glidden, Wisconsin

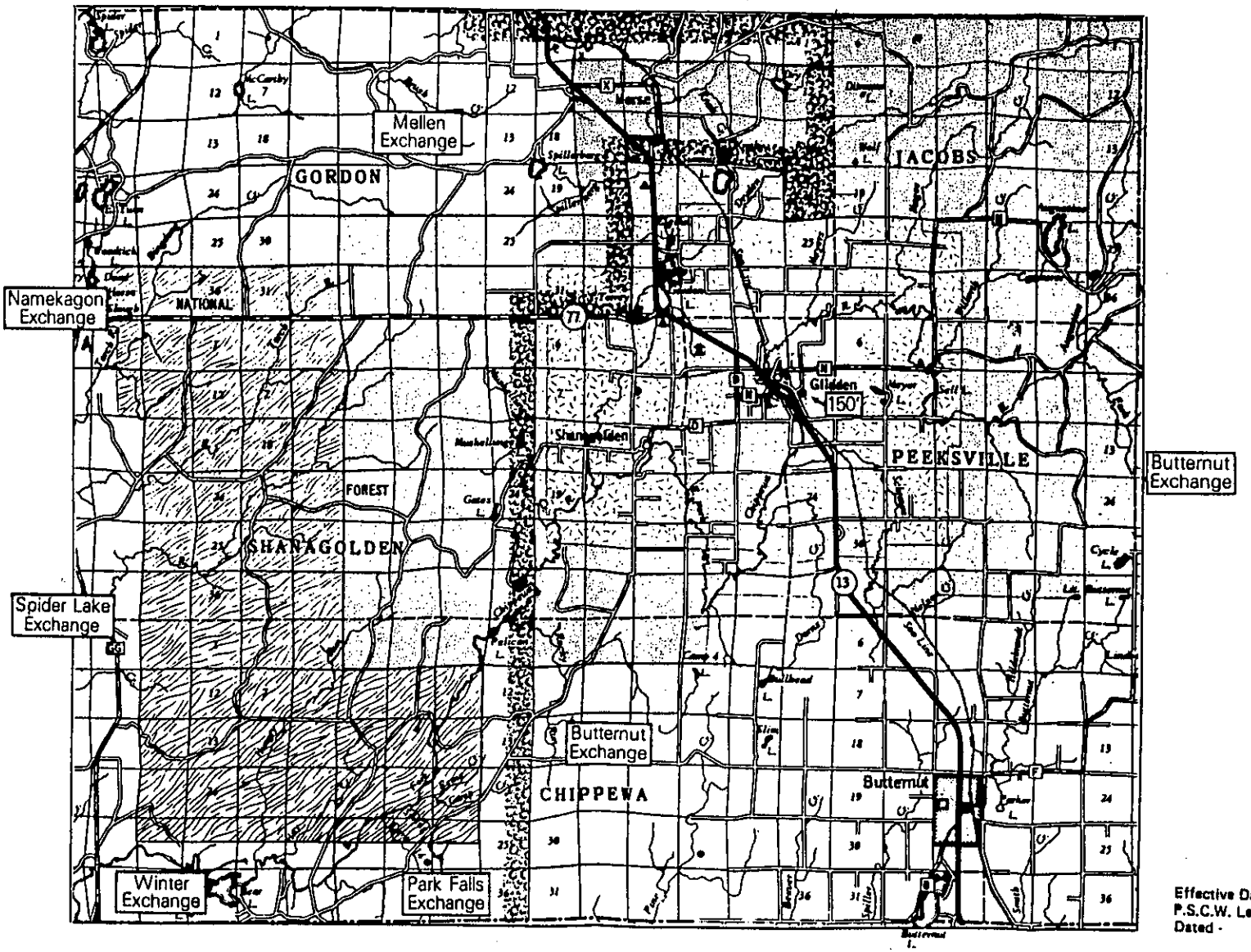


Base Rate Area
Zone I
Zone II
Zone III

Effective Date -
P.S.C.W. Letter of Acceptance:
Dated -

BASE RATE AND EXCHANGE AREA BOUNDARY MAP

HAYWARD, WISCONSIN

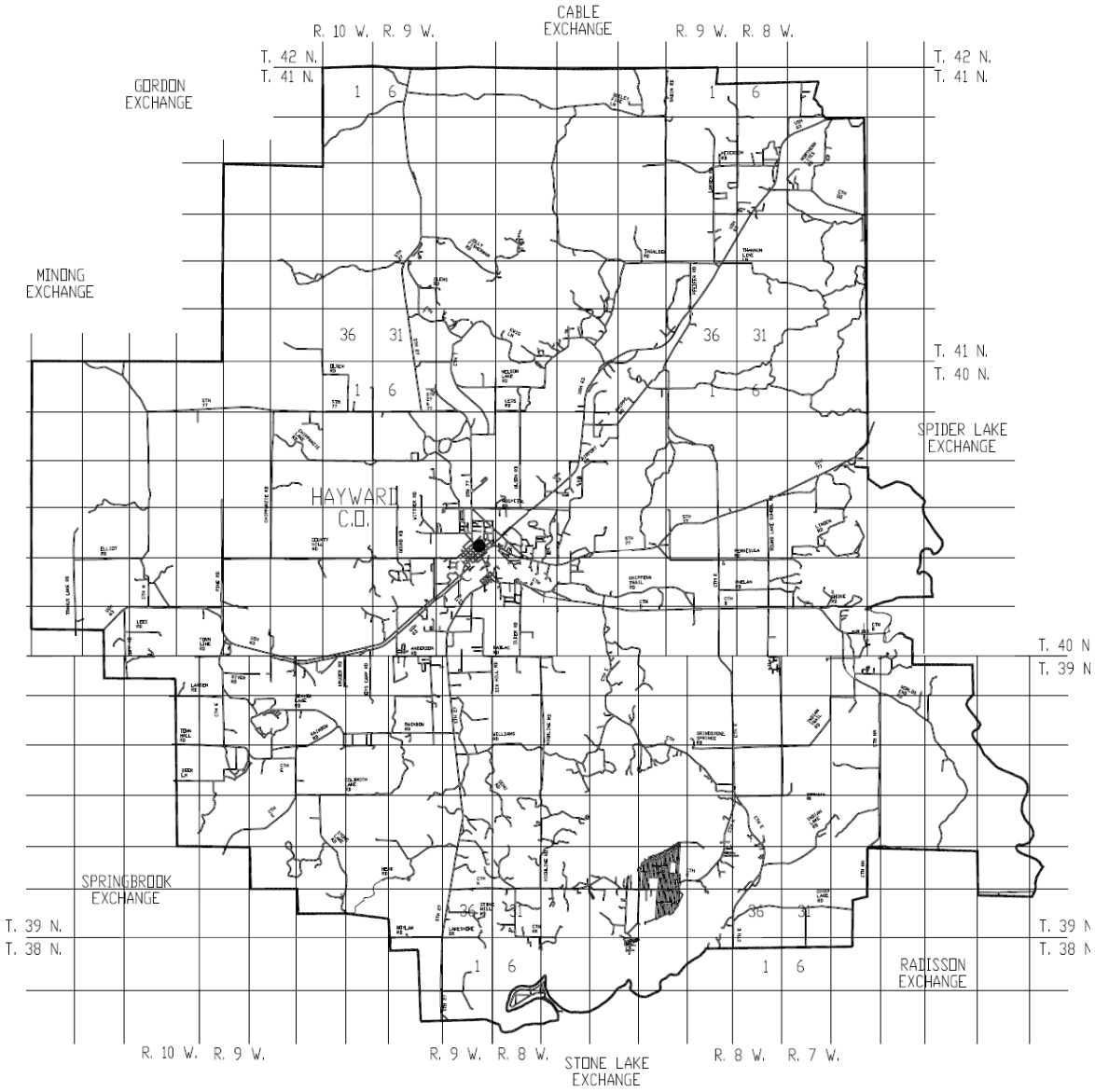


CENTRAL OFFICE

EXCHANGE BOUNDARY

SWITCHED COMPANY BOUNDARY LINE

OPEN TERRITORY

Effective Date: 11/1/2008

# Base Rate and Exchange Area Boundary Map
## Knapp, Wisconsin

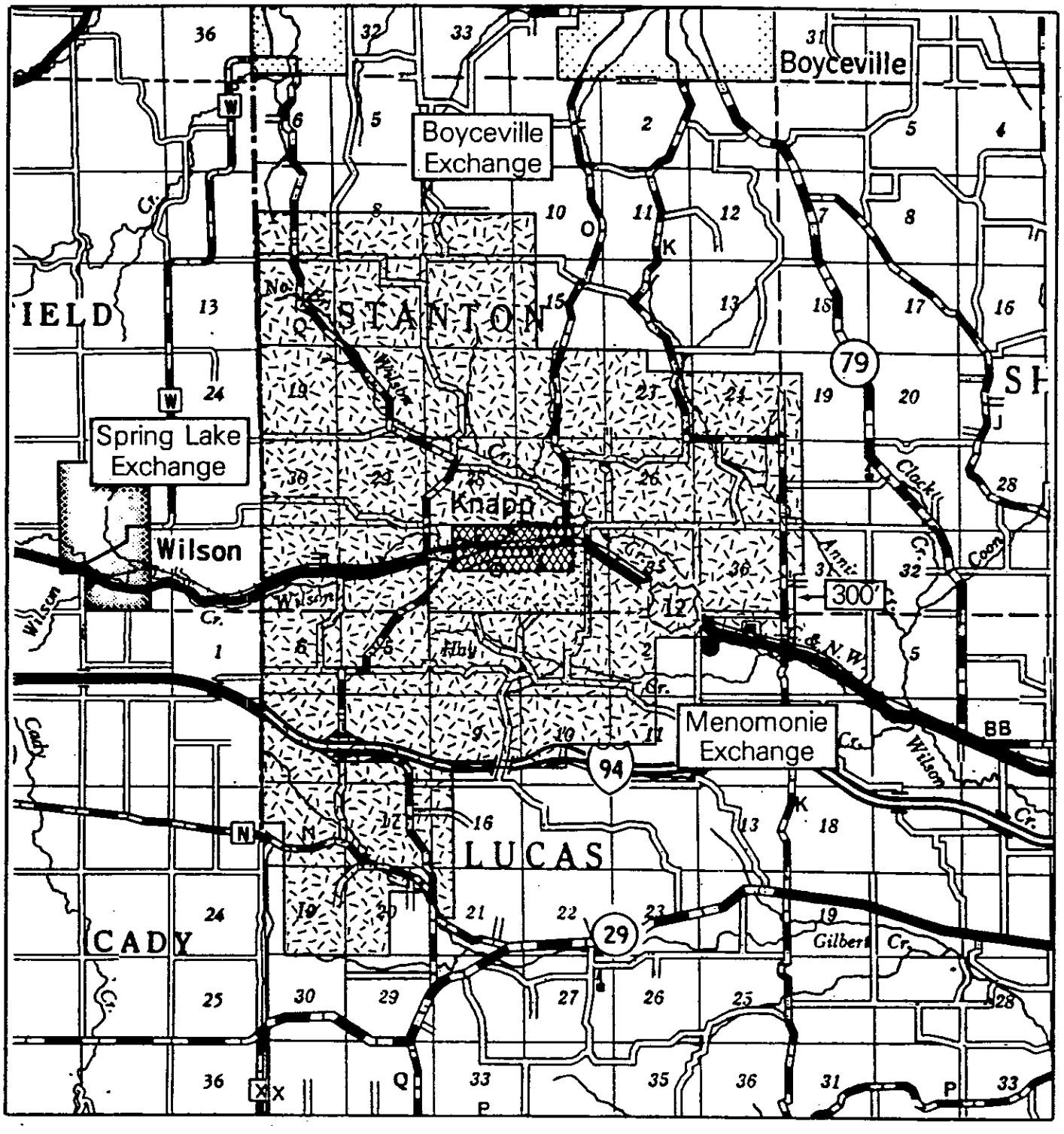


Base Rate Area

Zone I

Effective Date -
P.S.C.W. Letter of Acceptance:
Dated -

**BASE RATE AND EXCHANGE AREA BOUNDARY MAP**

**LAKEWOOD, WISCONSIN**

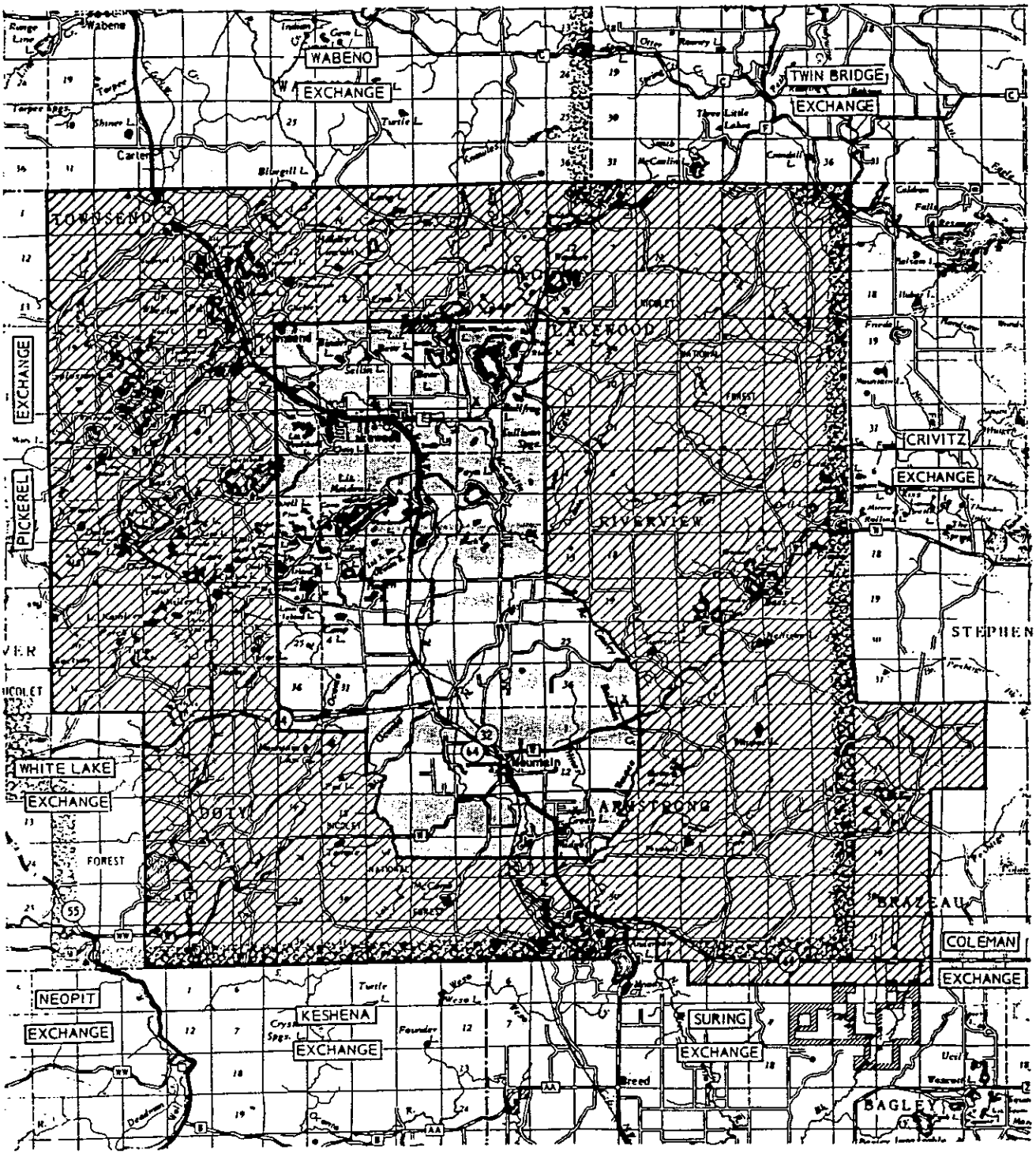


Base Rate Area

Zone II

Zone I

Effective Date -
P.S.C.W. Letter of Acceptance:
Dated -

**Base Rate And Exchange Area Boundary Map**
**Laona, Wisconsin**

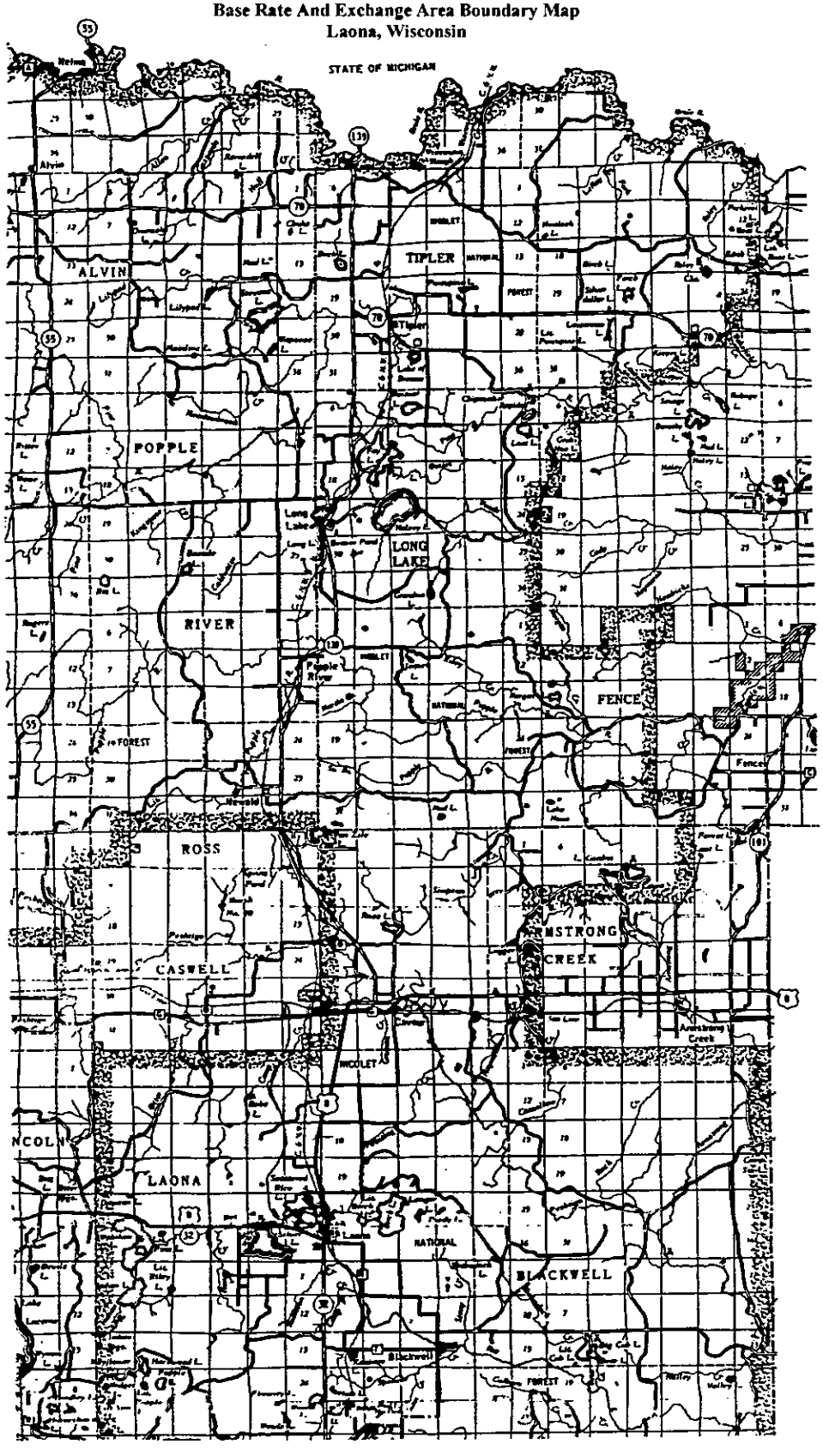

# Base Rate and Exchange Area Boundary Map
# Maiden Rock, Wisconsin

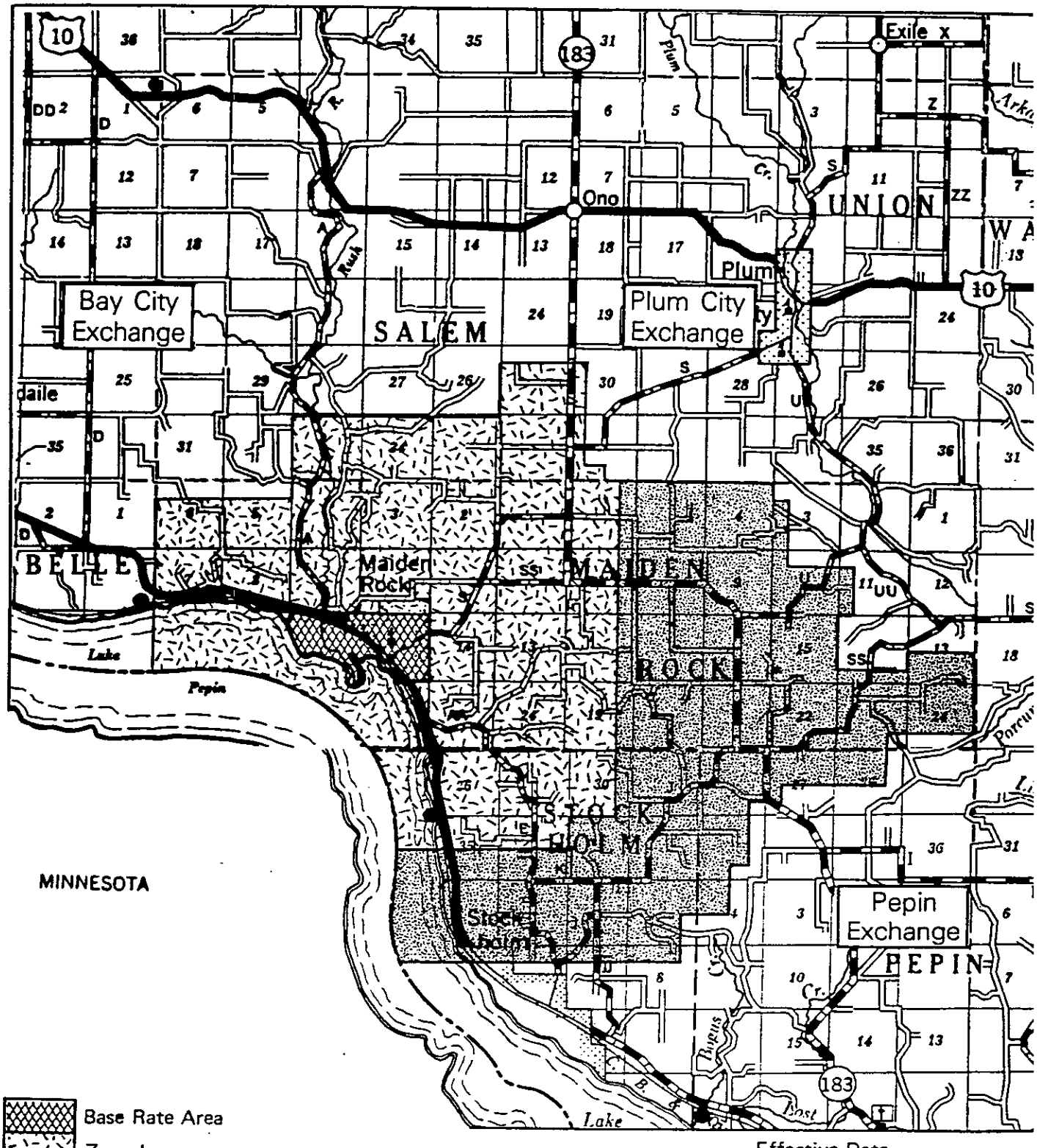


Effective Date -
P.S.C.W. Letter of Acceptance
Dated -

Telephone USA of Wisconsin, LLC
Mellen Exchange
Counties – Ashland, Iron

# Base Rate and Exchange Area Boundary Map
Mellen, Wisconsin

P.S.C. of Wis. Number 2
Original Sheet Number 38
Amendment Number

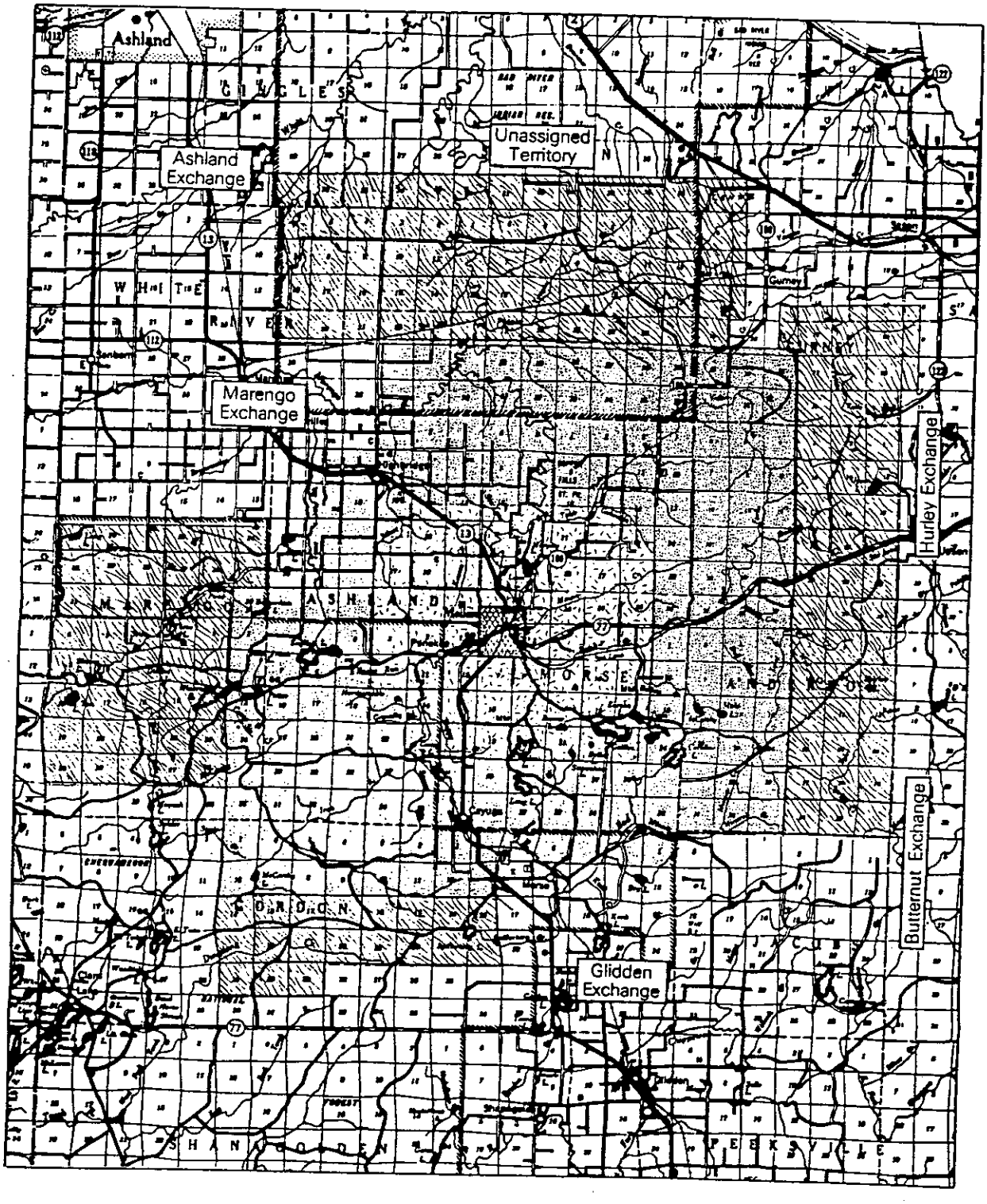


Base Rate Area
Zone I
Zone II
Zone III

Effective Date -
P.S.C.W. Letter of Acceptance:
Dated -

Telephone USA of Wisconsin, LLC
Park Falls Exchange
Counties – Ashland, Price, Sawyer

P.S.C. of Wis. Number 2
Original Sheet Number 39
Amendment Number

## Base Rate and Exchange Area Boundary Map
## Park Falls, Wisconsin

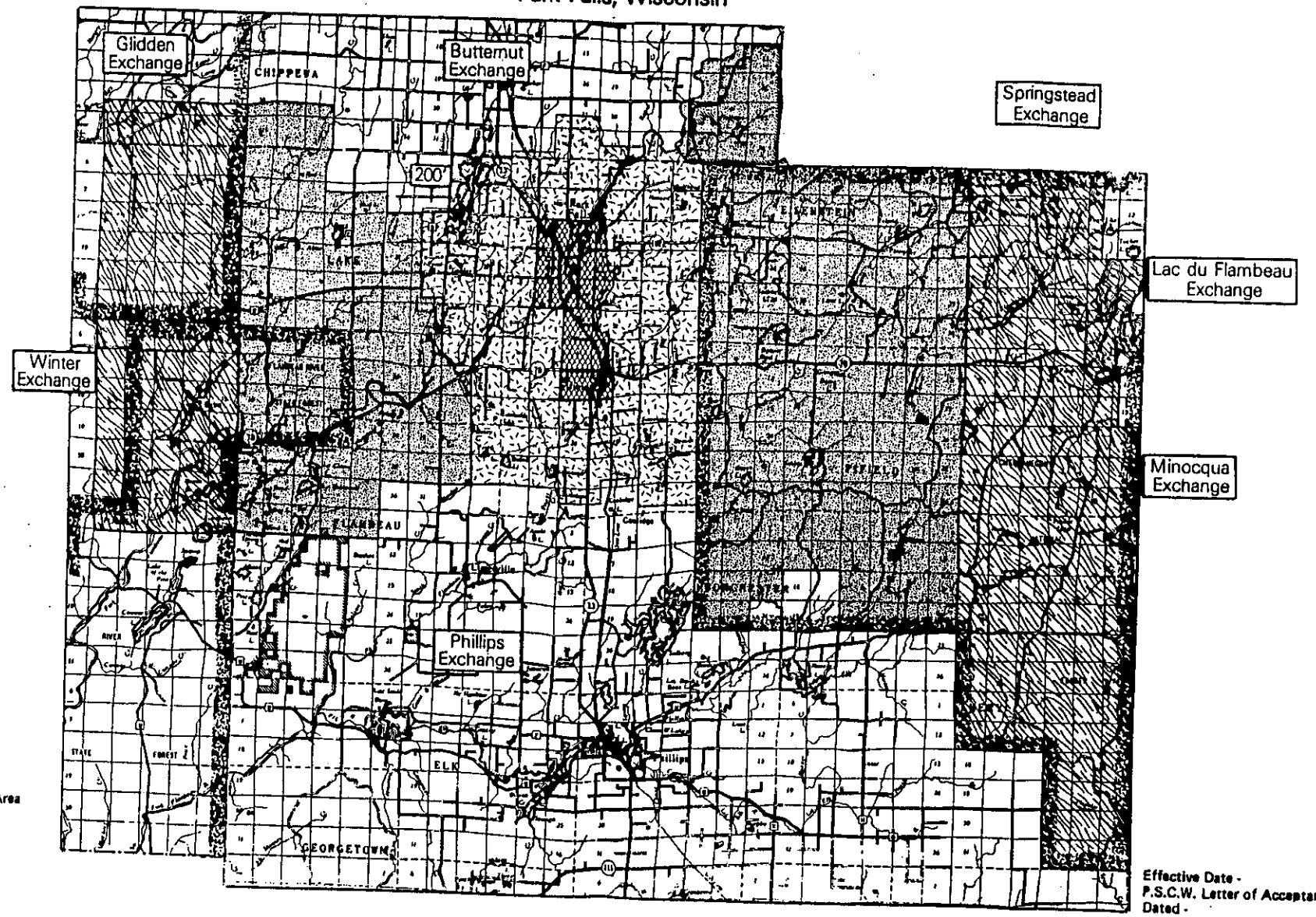


Effective Date -
P.S.C.W. Letter of Acceptance:
Dated -

Telephone USA of Wisconsin, LLC
Pepin Exchange
Counties – Pepin, Pierce

P.S.C. of Wis. Number 2
Original Sheet Number 40
Amendment Number

# Base Rate and Exchange Area Boundary Map
## Pepin, Wisconsin

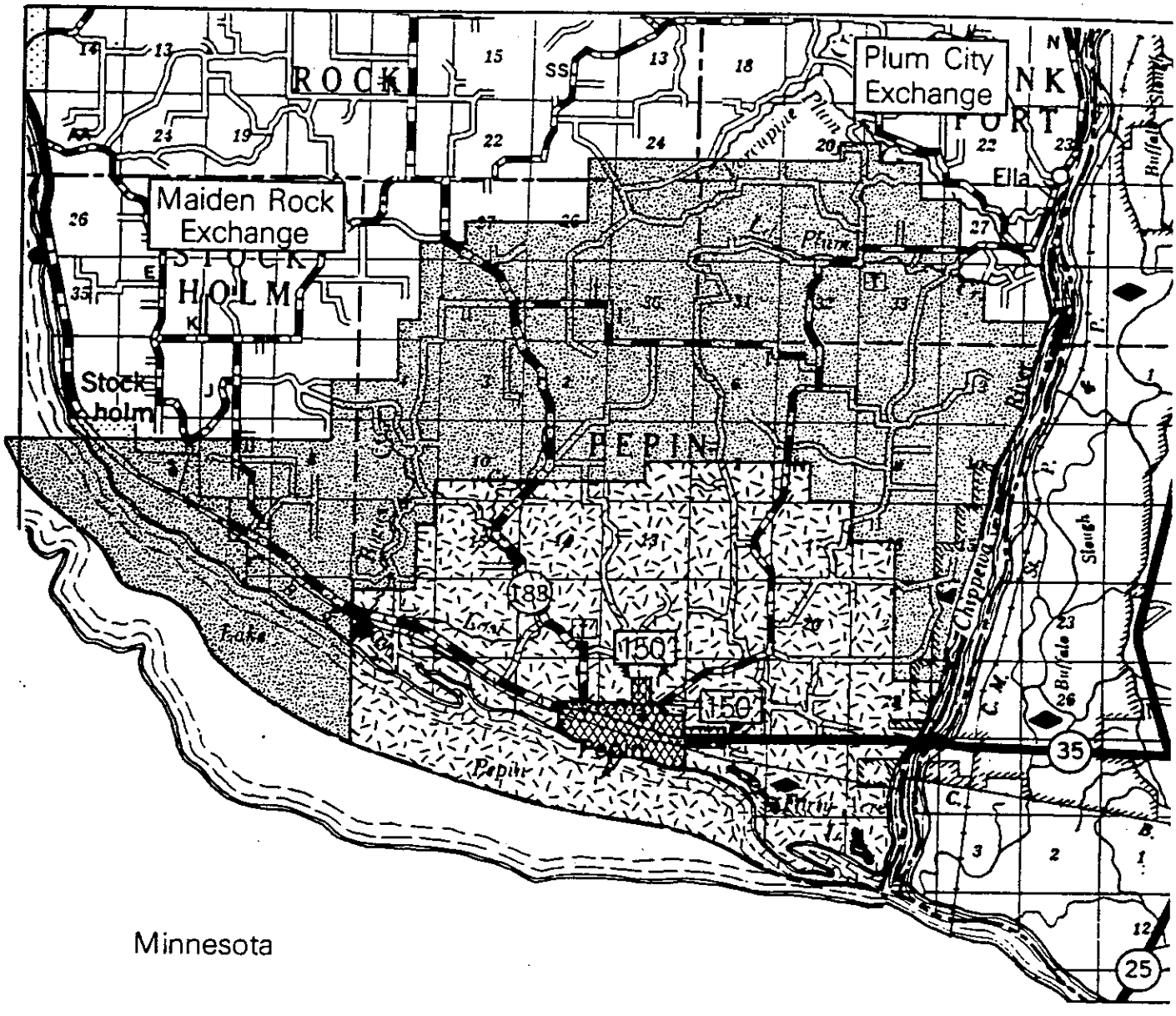


Base Rate Area
Zone I
Zone II

Effective Date -
P.S.C.W. Letter of Acceptanc
Dated -

# Base Rate and Exchange Area Boundary Map
## Plum City, Wisconsin

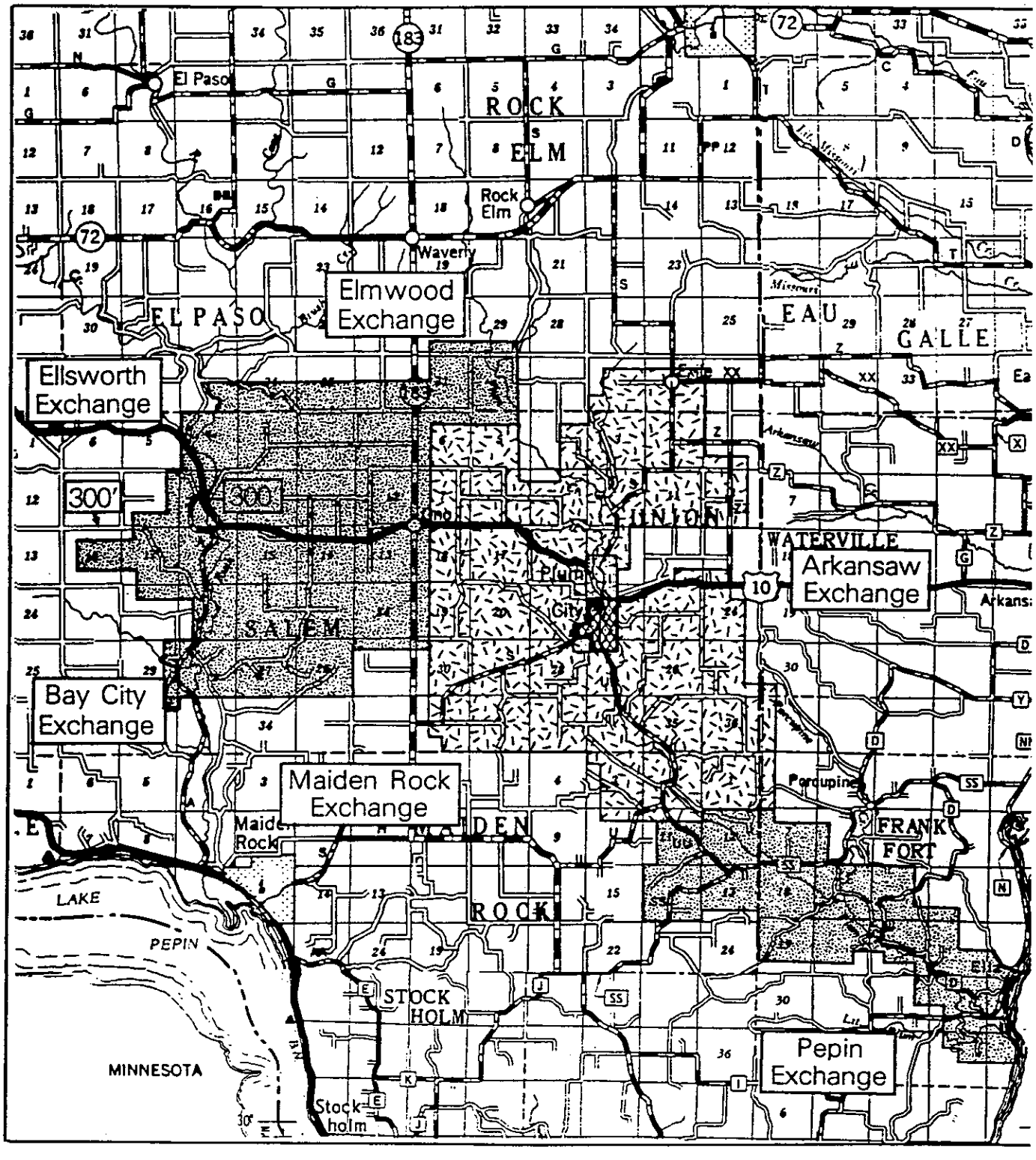


Base Rate Area
Zone 1
Zone II

Effective Date -
P.S.C.W. Letter of Acceptai
Dated -

Telephone USA of Wisconsin, LLC
Prairie du Chien Exchange
Counties – Crawford

P.S.C. of Wis. Number 2
Original Sheet Number 42
Amendment Number

BASE RATE AND EXCHANGE AREA BOUNDARY MAP

PRAIRIE DU CHIEN, WISCONSIN

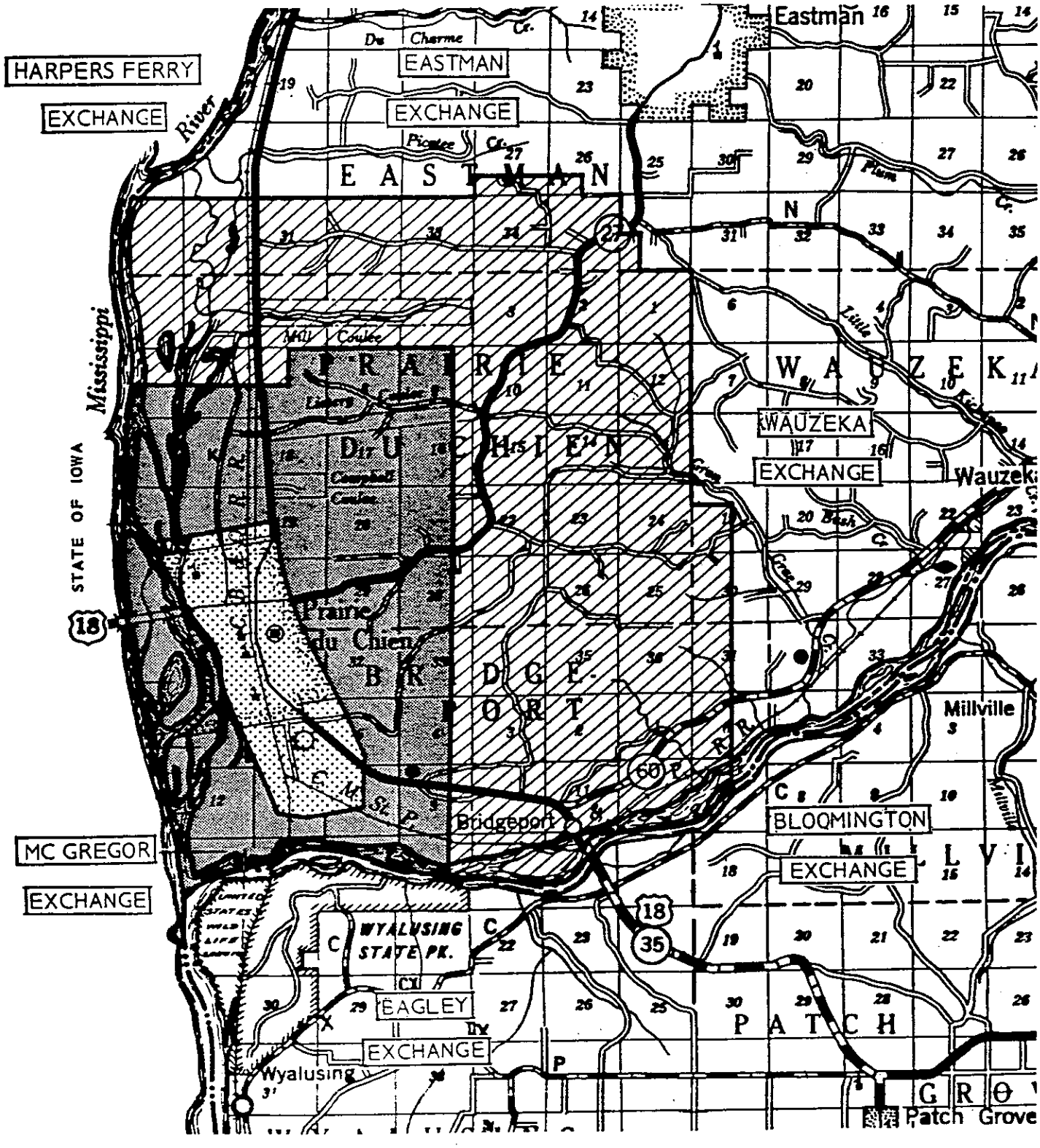


Effective Date -
P.S.C.W. Letter of Acceptanc
Dated -

Telephone USA of Wisconsin, LLC
Prescott Exchange
Counties – Pierce

P.S.C. of Wis. Number 2
Original Sheet Number 43
Amendment Number

# Base Rate and Exchange Area Boundary Map
## Prescott, Wisconsin

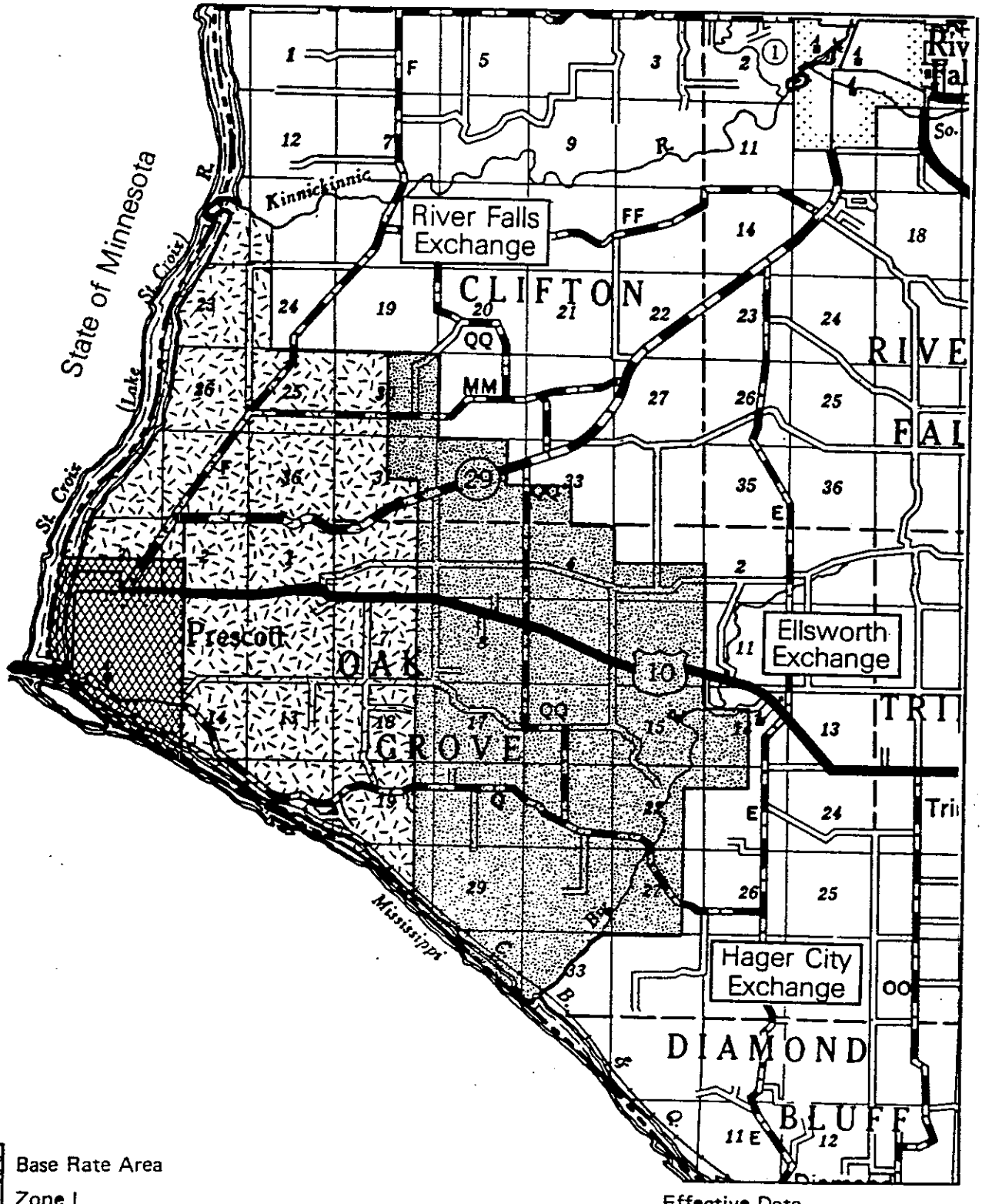


Base Rate Area
Zone I
Zone II

Effective Date -
P.S.C.W. Letter of Acceptance:
Dated -

Telephone USA of Wisconsin, LLC
Rice Lake Exchange
Counties – Barron, Rusk, Washburn

P.S.C. of Wis. Number 2
Original Sheet Number 44
Amendment Number

## Base Rate and Exchange Area Boundary Map
## Rice Lake, Wisconsin

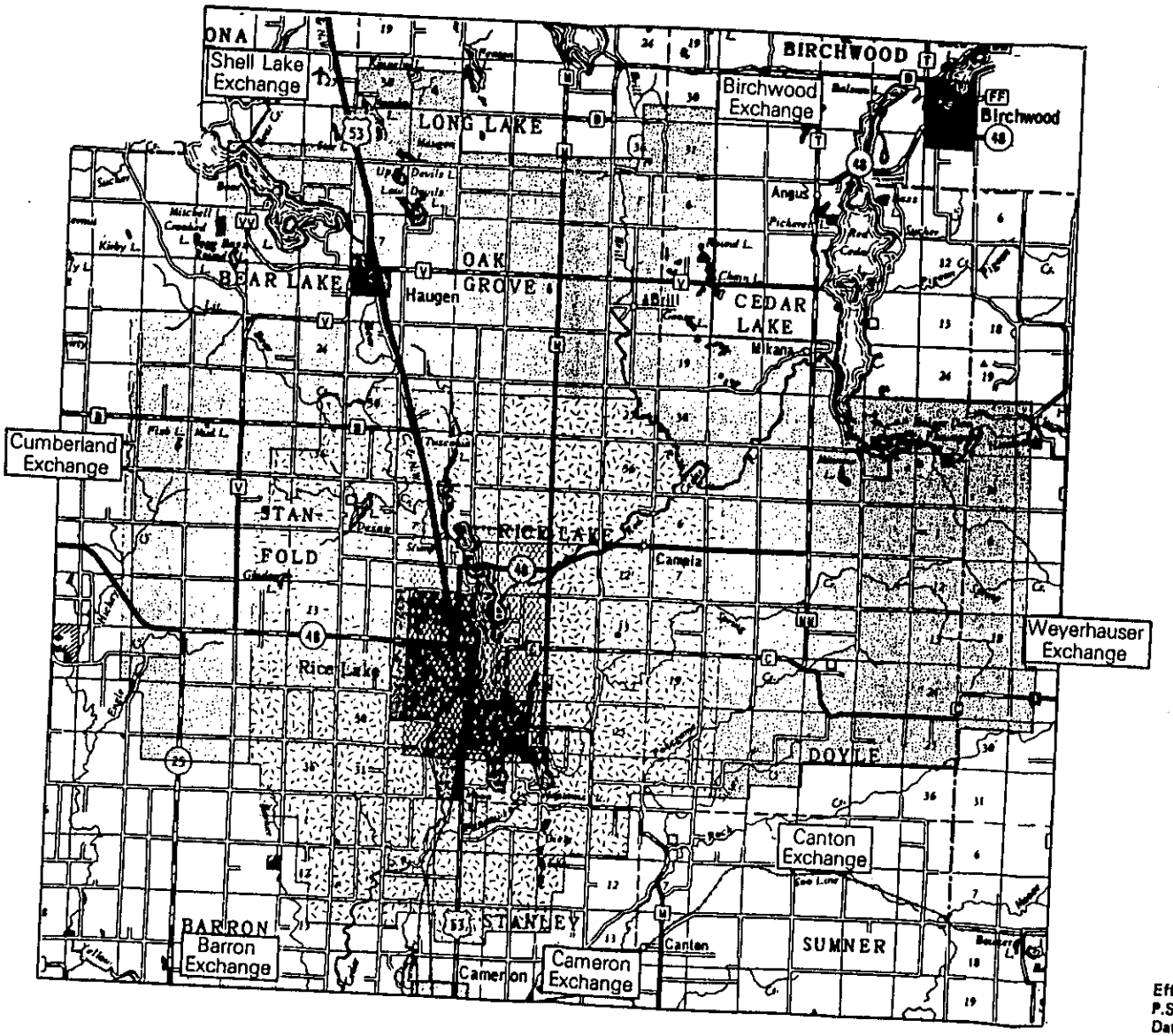


Base Rate Area
Zone I
Zone II

Effective Date -
P.S.C.W. Letter of Acceptance:
Dated -

Telephone USA of Wisconsin, LLC
Seneca Exchange
Counties – Crawford

P.S.C. of Wis. Number 2
Original Sheet Number 45
Amendment Number

## Base Rate and Exchange Area Boundary Map

## Seneca, Wisconsin

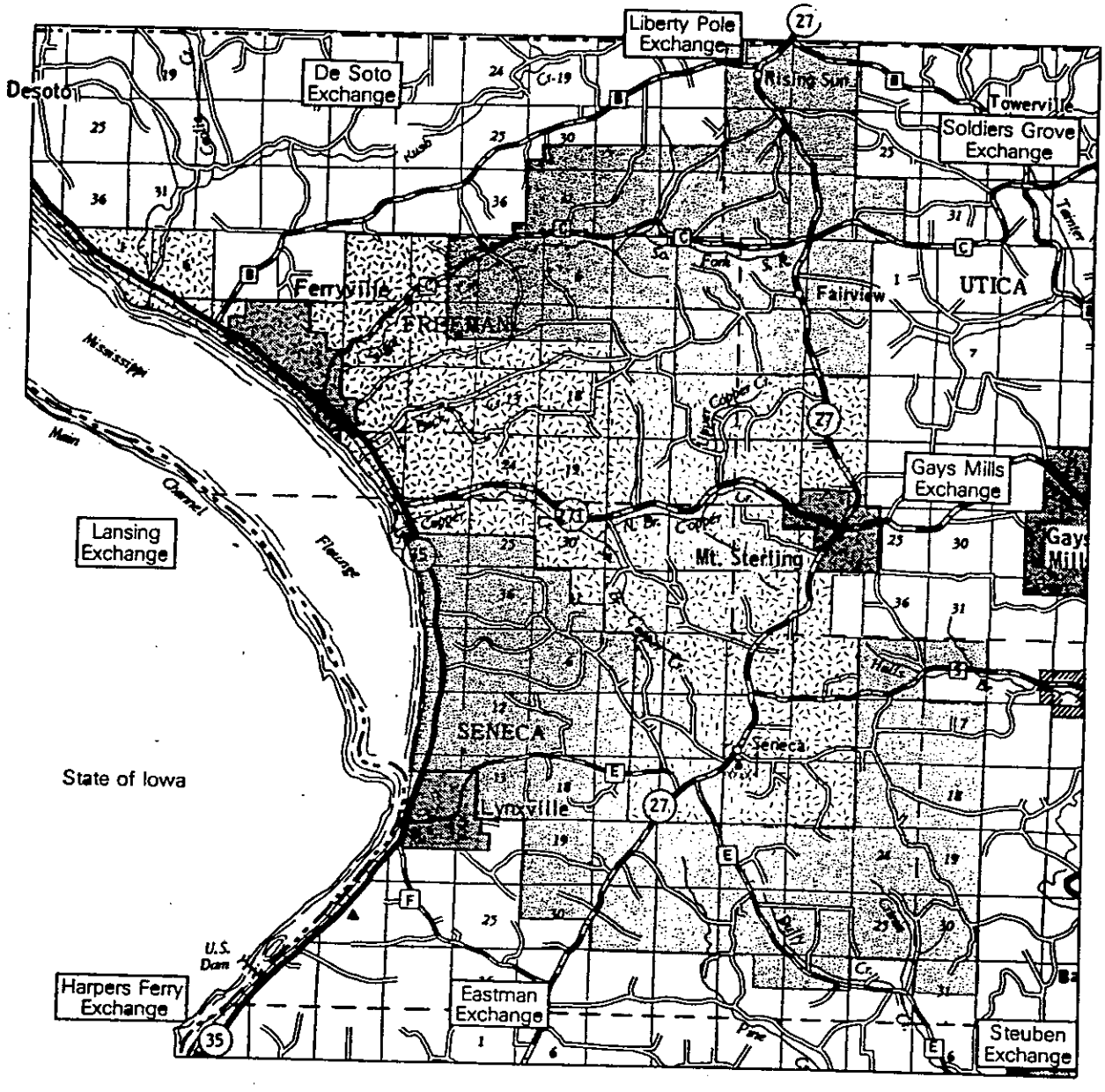


Base Rate Area
Zone I
Zone II

Effective Date -
P.S.C.W. Letter of Acceptance:
Dated -

Telephone USA of Wisconsin, LLC
Spider Lake Exchange
Counties – Ashland, Sawyer

P.S.C. of Wis. Number 2
Original Sheet Number 46
Amendment Number

## Base Rate and Exchange Area Boundary Map
## Spider Lake, Wisconsin

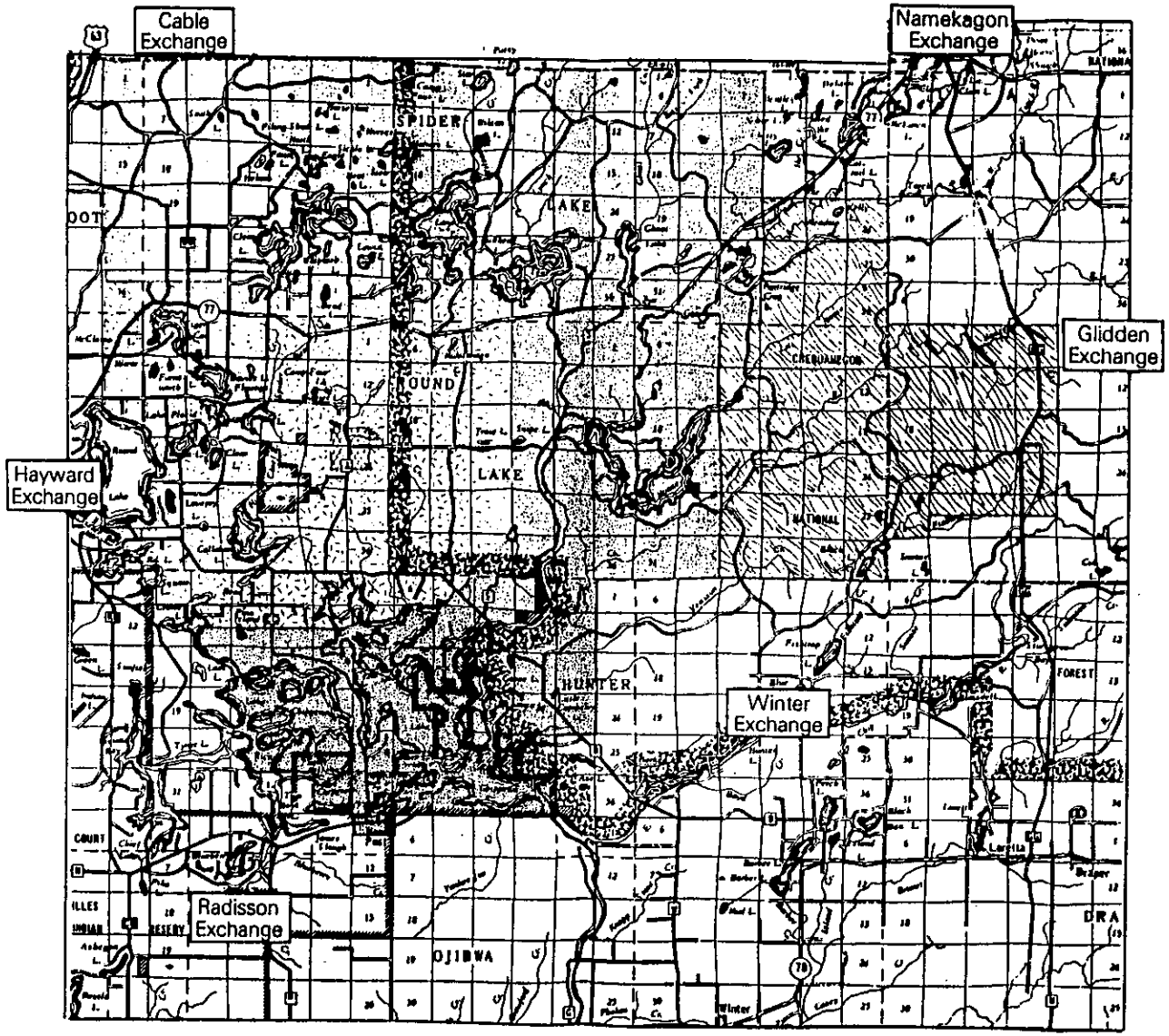


Base Rate Area
Zone I
Zone II
Zone III

Effective Date -
P.S.C.W. Letter of Acceptance:
Dated -

Telephone USA of Wisconsin, LLC
Springbrook Exchange
Counties – Washburn

P.S.C. of Wis. Number 2
Original Sheet Number 47
Amendment Number

BASE RATE AND EXCHANGE AREA BOUNDARY MAP

SPRINGBROOK, WISCONSIN

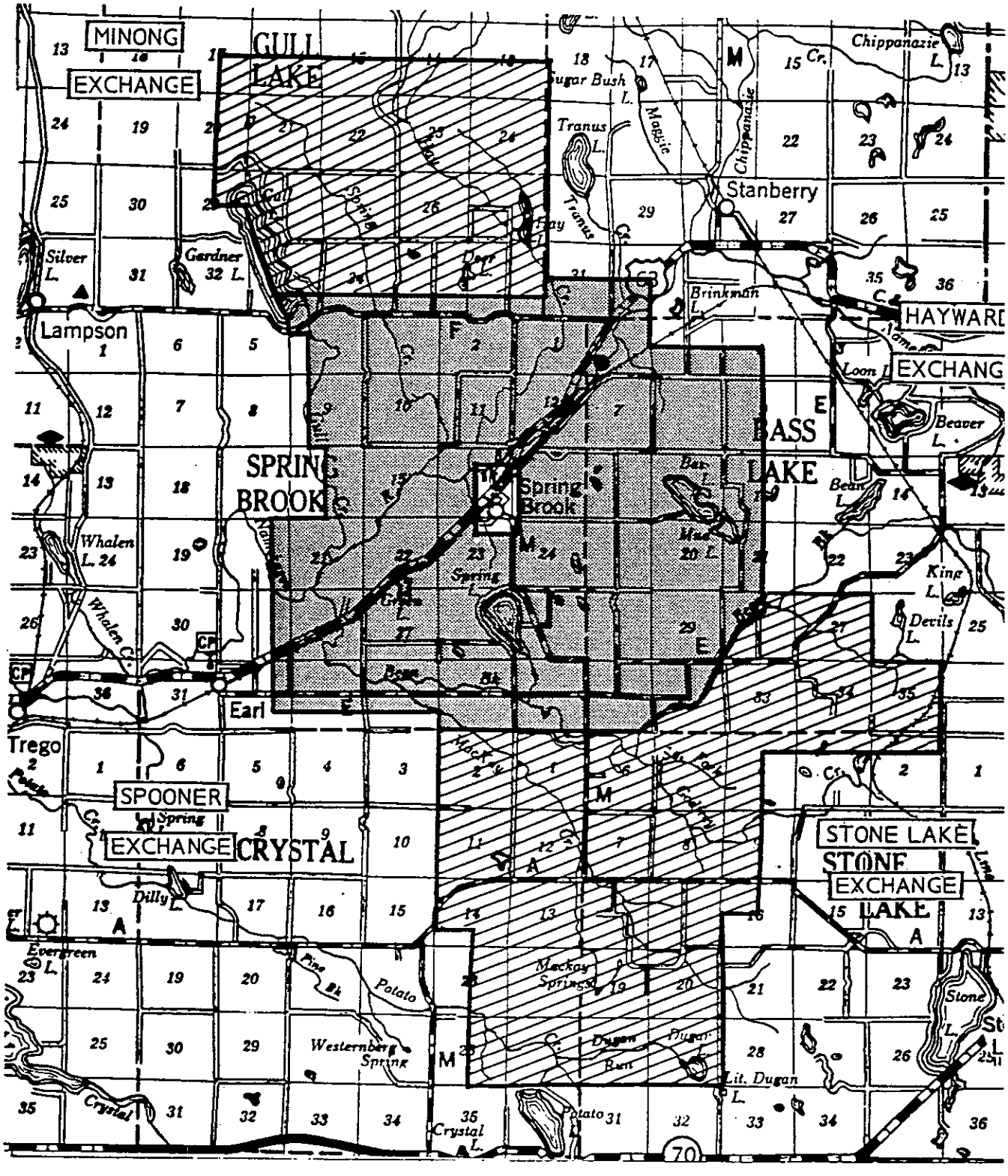


Base Rate Area

Zone I

Zone II

Effective Date -
P.S.C.W. Letter of Acceptance:
Dated -

Telephone USA of Wisconsin, LLC
St. Croix Falls Exchange
Counties – Polk

P.S.C. of Wis. Number 2
Original Sheet Number 48
Amendment Number

## Base Rate and Exchange Area Boundary Map

## St. Croix Falls, Wisconsin

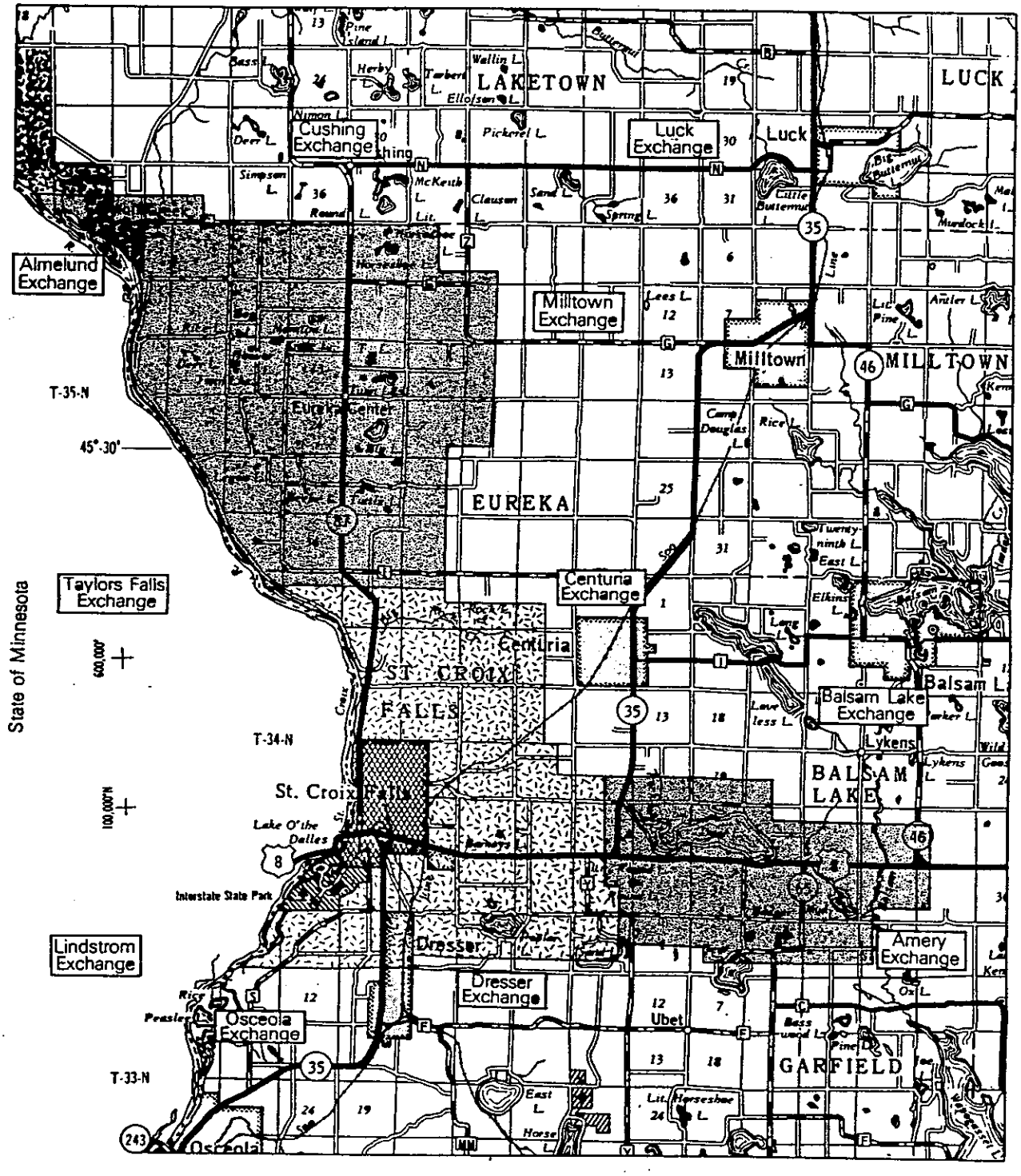


Base Rate Area
Zone I
Zone II

Effective Date -
P.S.C.W. Letter of Acceptance:
Dated -

Telephone USA of Wisconsin, LLC
Stone Lake Exchange
Counties – Sawyer, Washburn

P.S.C. of Wis. Number 2
Original Sheet Number 49
Amendment Number

## Base Rate and Exchange Area Boundary Map
## Stone Lake, Wisconsin

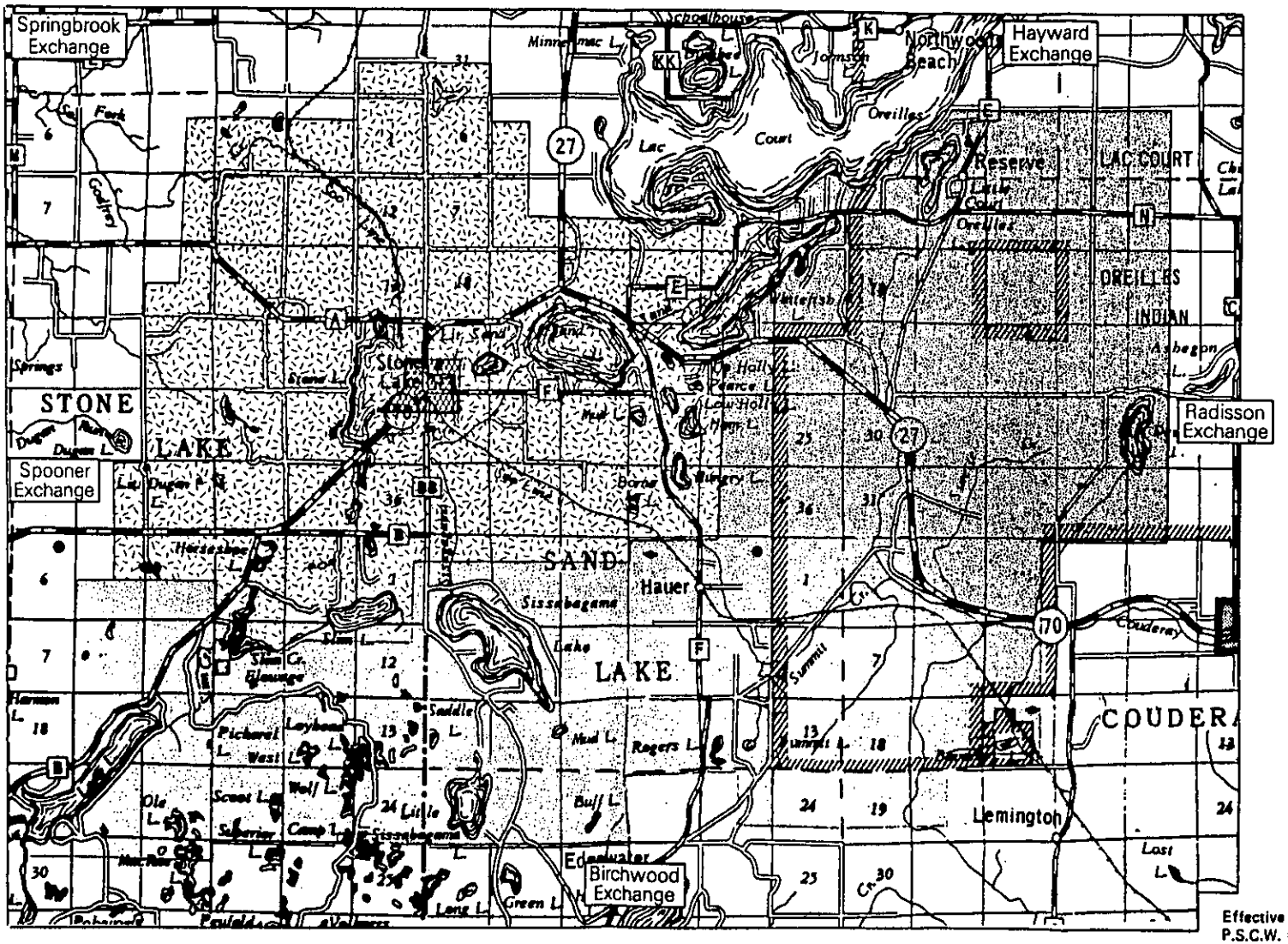


Effective Date -
P.S.C.W. Letter of Acceptance:
Dated

Telephone USA of Wisconsin, LLC
Suring Exchange
Counties – Menomonie, Oconto

P.S.C. of Wis. Number 2
Original Sheet Number 50
Amendment Number

## BASE RATE AND EXCHANGE AREA BOUNDARY MAP

## SURING, WISCONSIN

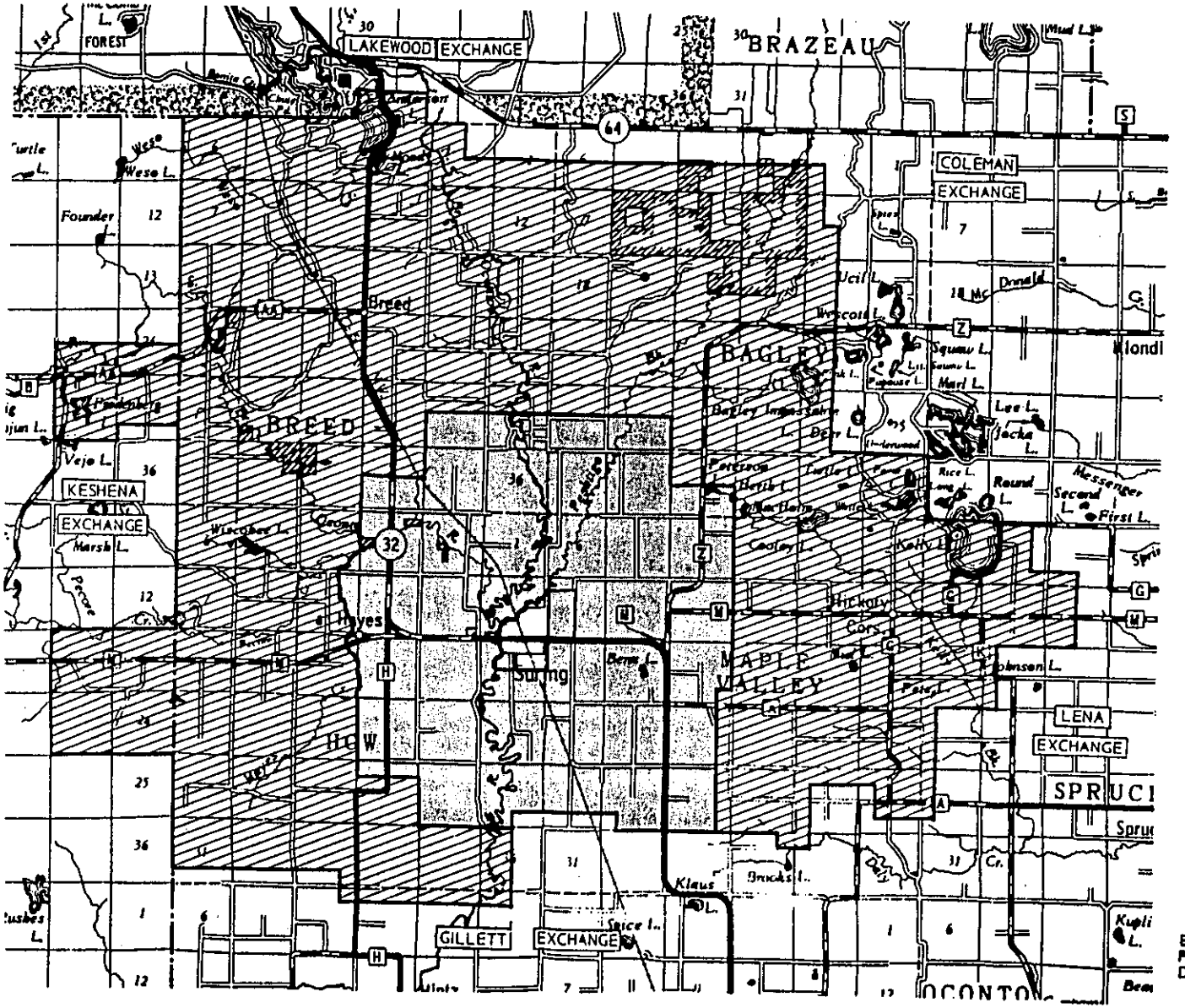


Effective Date -
P.S.C.W. Letter of Acceptance
Dated -

Telephone USA of Wisconsin, LLC
Wabeno Exchange
Counties – Forest, Langlade

P.S.C. of Wis. Number 2
Original Sheet Number 51
Amendment Number

BASE RATE AND EXCHANGE AREA BOUNDARY MAP

WABENO, WISCONSIN

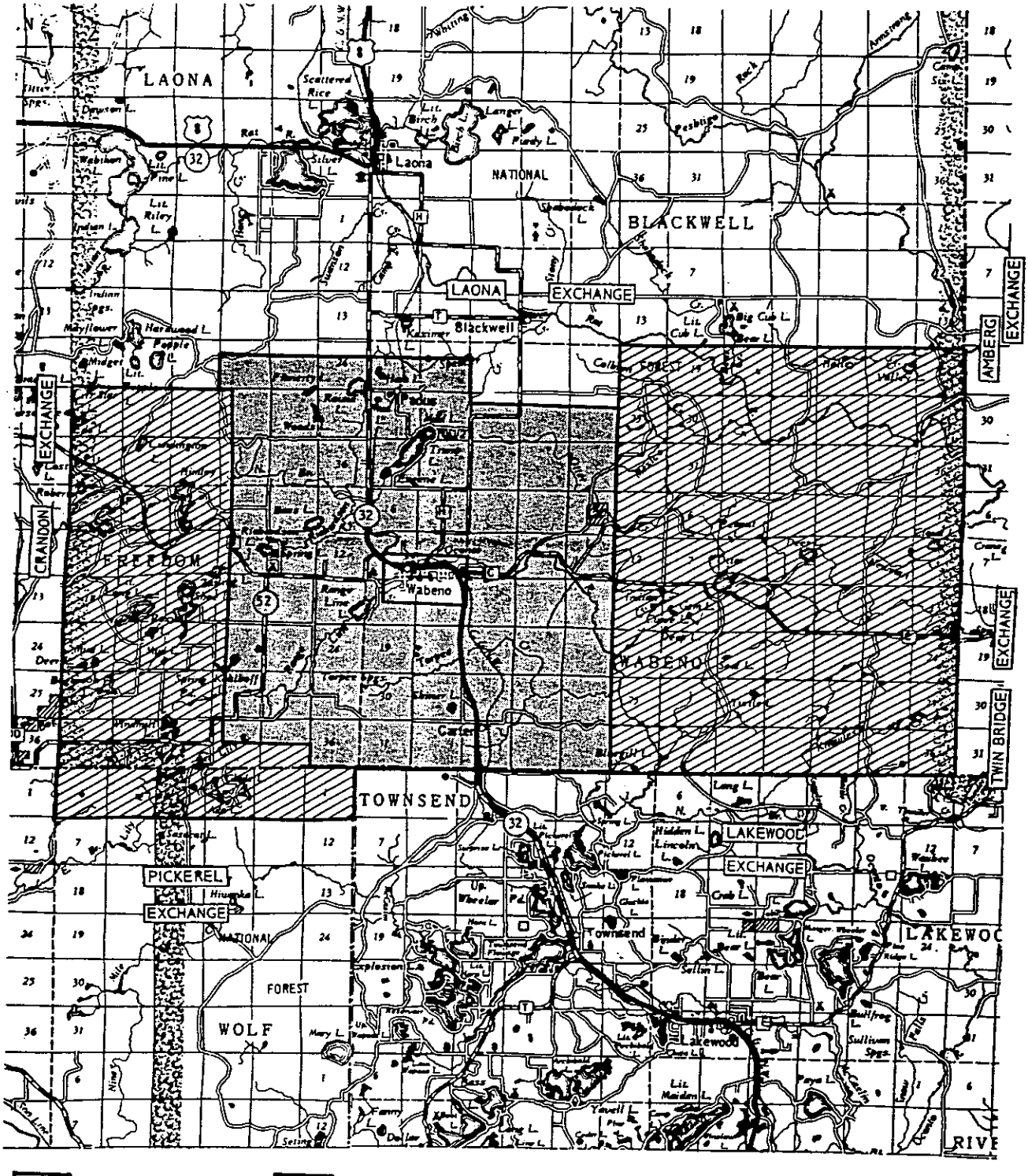


Base Rate Area

Zone II

Zone I

Effective Date -
P.S.C.W. Letter of Acceptance:
Dated -

Telephone USA of Wisconsin, LLC
Wauzeka Exchange
Counties – Crawford

P.S.C. of Wis. Number 2
Original Sheet Number 52
Amendment Number

BASE RATE AND EXCHANGE AREA BOUNDARY MAP

WAUZEKA, WISCONSIN

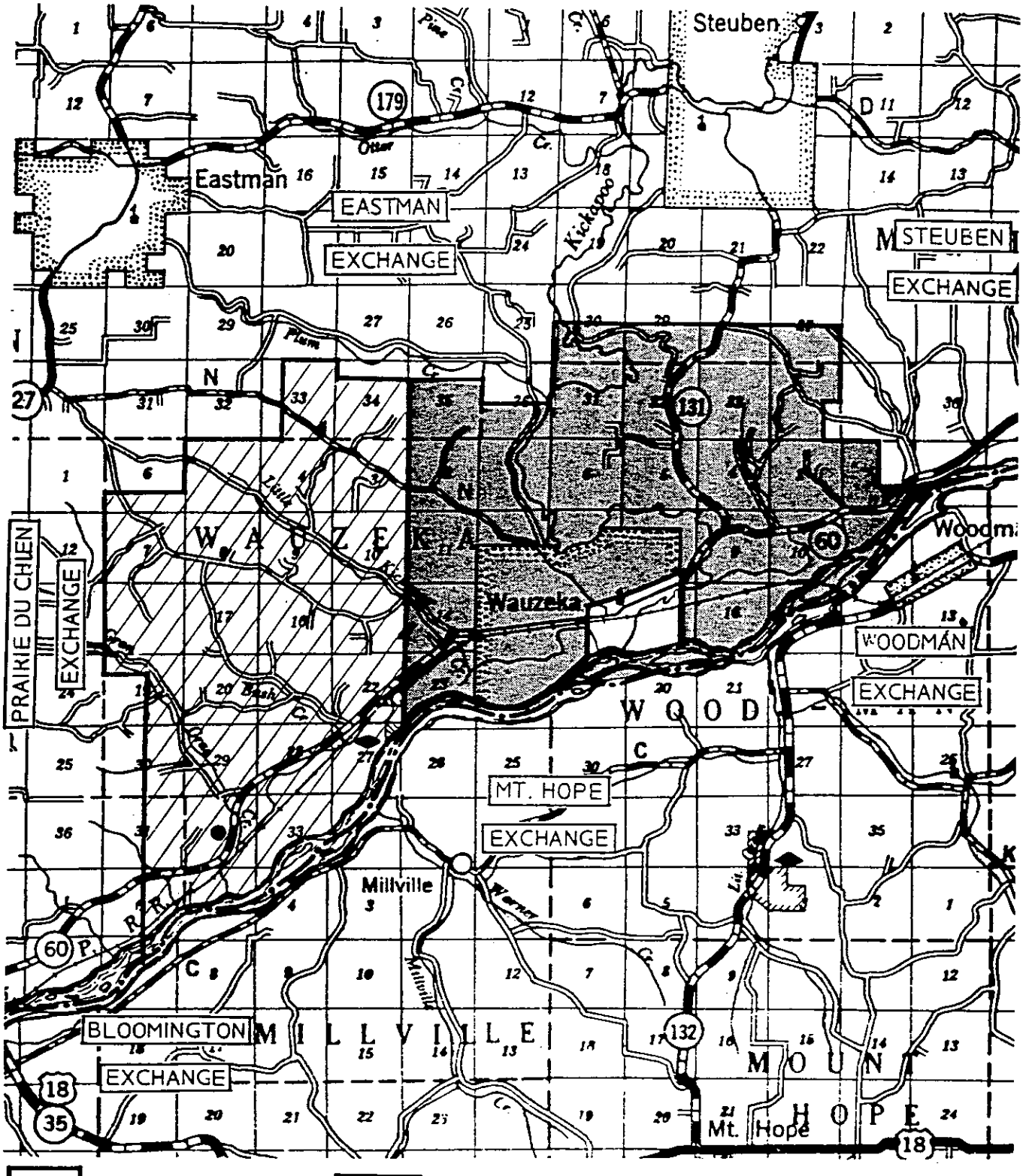


Base Rate Area

Zone I

Zone II

Effective Date -
P.S.C.W. Letter of Acceptance
Dated -

Telephone USA of Wisconsin, LLC
Wheeler Exchange
Counties – Dunn

P.S.C. of Wis. Number 2
Original Sheet Number 53
Amendment Number

BASE RATE AND EXCHANGE AREA BOUNDARY MAP

WHEELER, WISCONSIN

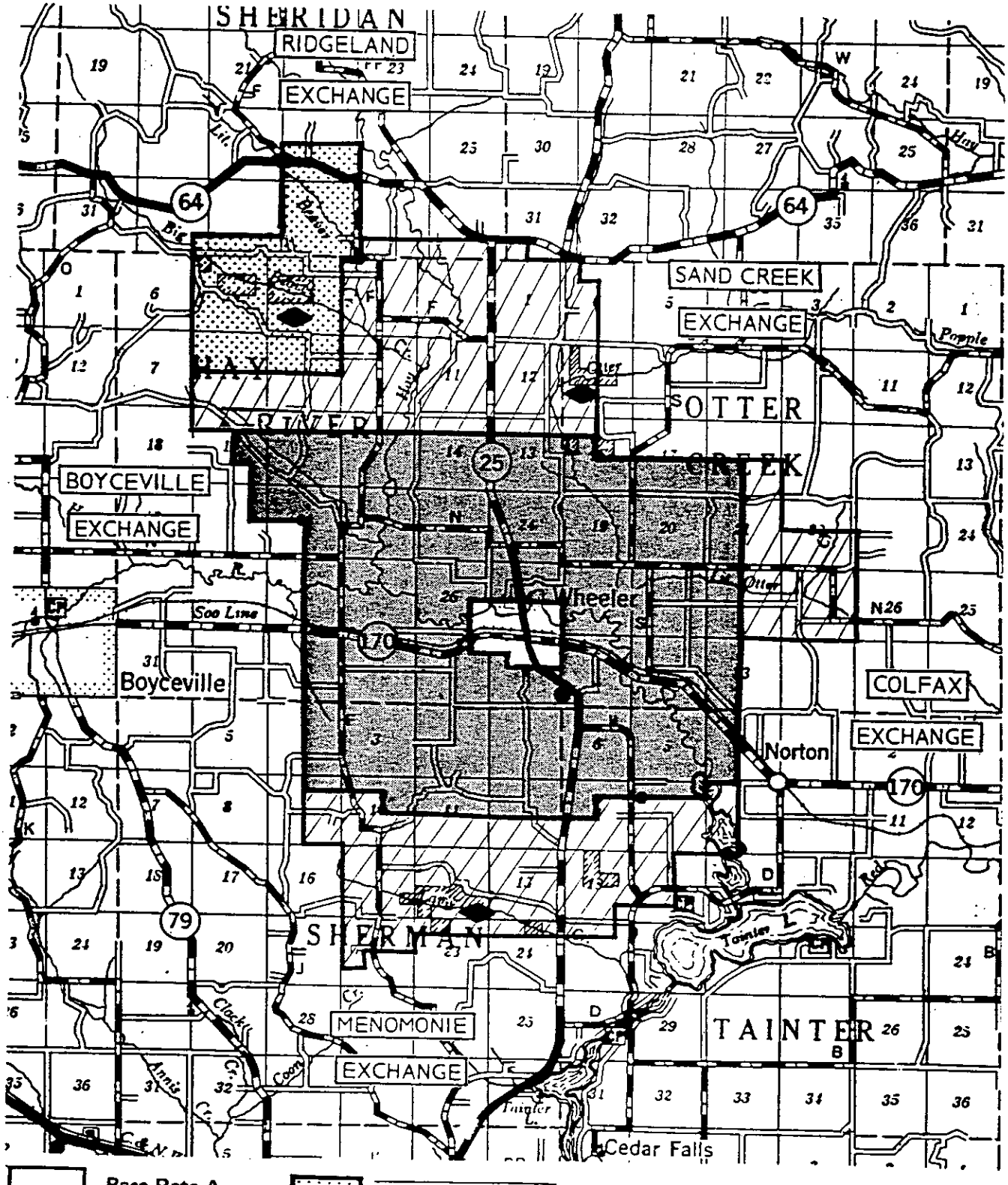


Base Rate Area

OPEN TERRITORY

Zone I

Zone II

Effective Date -
P.S.C.W. Letter of Acceptance
Dated -

Telephone USA of Wisconsin, LLC
Winter Exchange
Counties – Sawyer, Ashland

P.S.C. of Wis. Number 2
Original Sheet Number 54
Amendment Number 662

BASE RATE AND EXCHANGE AREA BOUNDARY MAP

WINTER, WISCONSIN

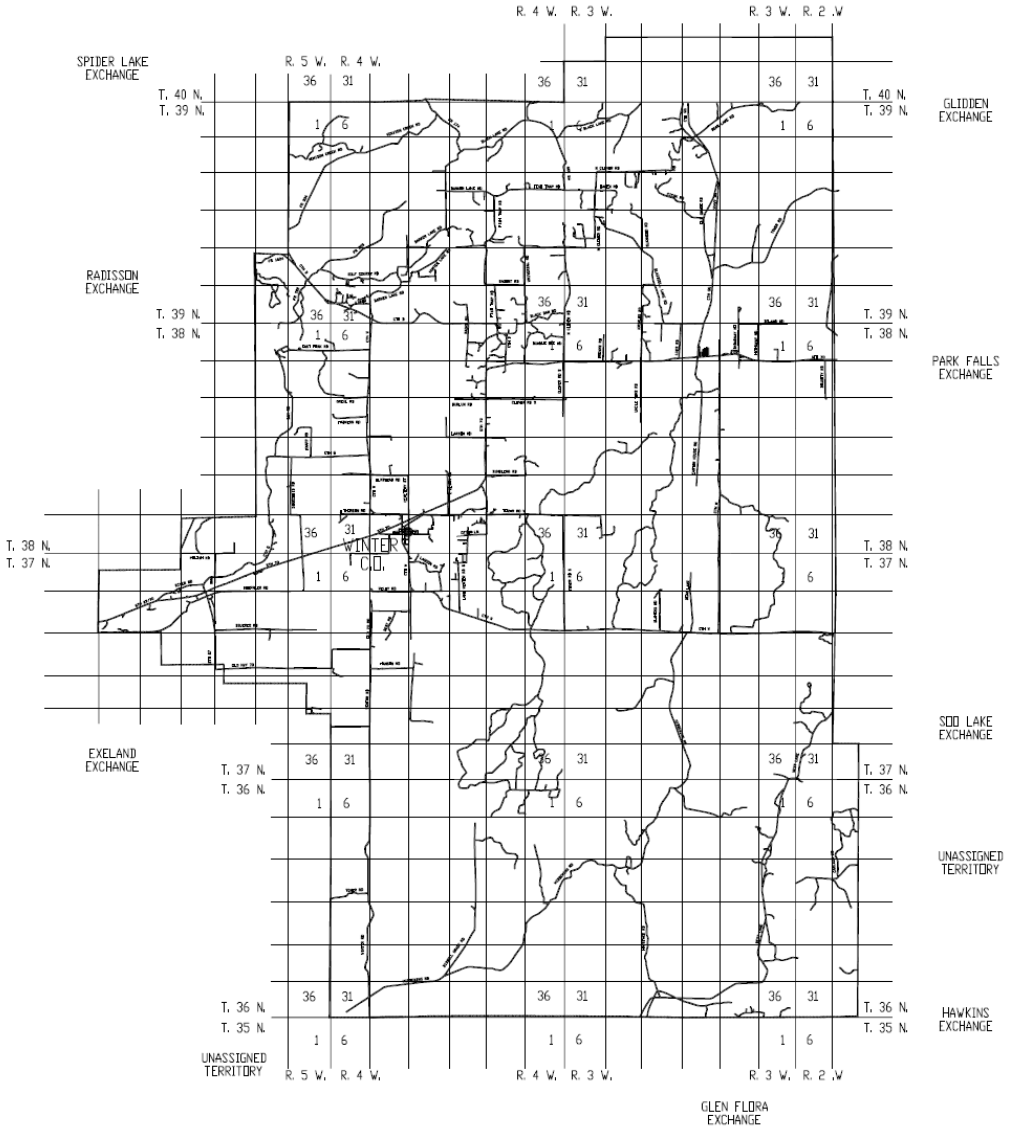


CENTRAL OFFICE

EXCHANGE BOUNDARY

SWITCHED COMPANY BOUNDARY LINE

OPEN TERRITORY

Effective Date: 11/1/2008