Monroe County Telephone Company
Cashton Exchange
Counties- Monroe, LaCrosse,Vernon

PSC REF#:159201

P.S.C. of W. No.
Sheet No.
Amendment No.

Public Service Commission of Wisconsin
RECEIVED: 02/06/12, 1:39:59 PM

Exchange Area Boundary Map

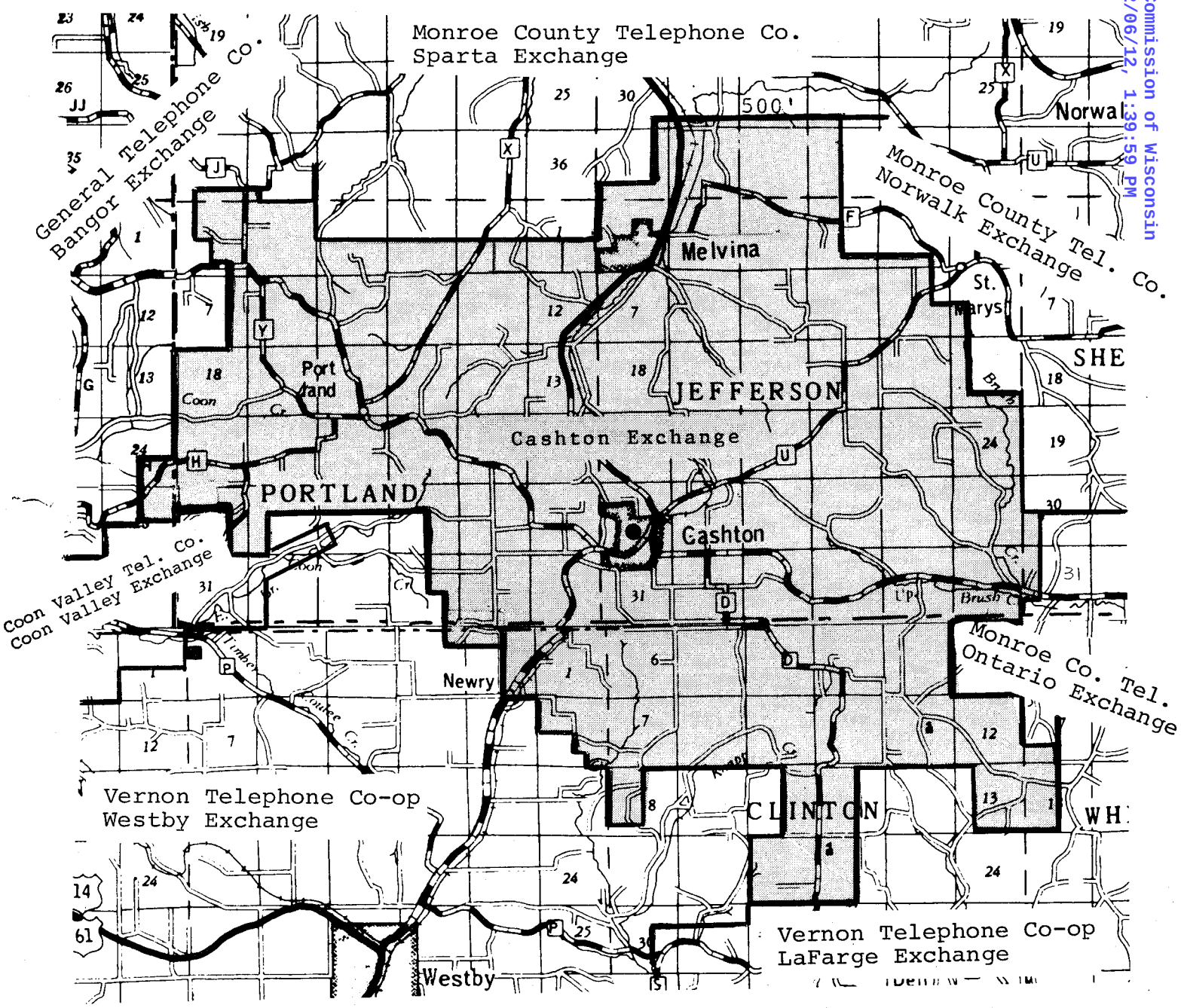

Code
● Central Office
Exchange Area Boundary Line
Open Territory
Present Customer in Foreign Territory

Effective Date
P.S.C.W. Letter of
Acceptance Dated:

Monroe County Telephone Company
Cataract Exchange
Counties: Monroe, Jackson

P.S.C. of W. No.
Sheet No.
Amendment No. 24

Exchange Area Boundary Map

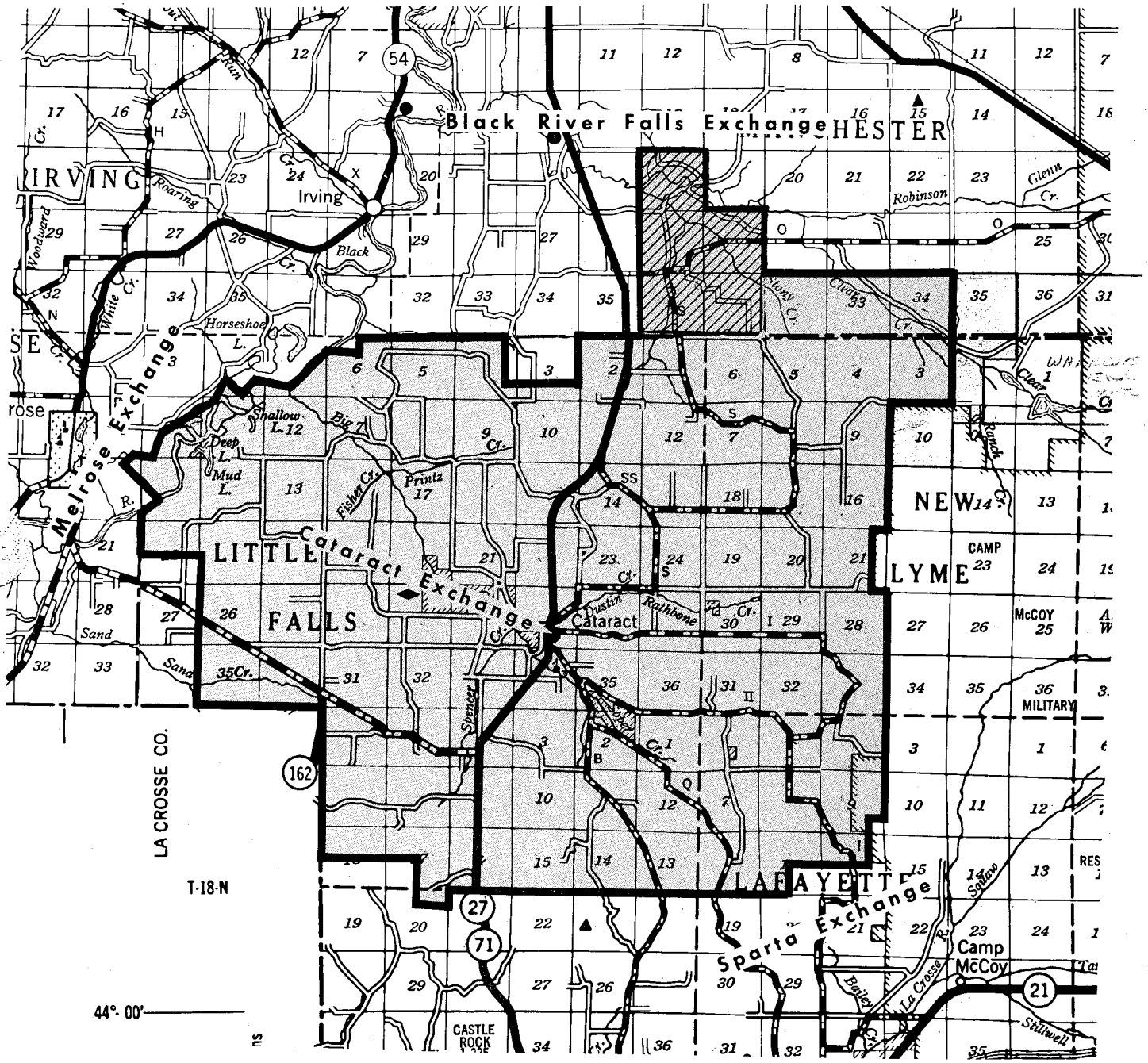

PSCW acceptance by letter
Dated January 3, 1968
File No. 727

Code

Central Office
Exchange Area Boundary Line
Switched Company Boundary Line
Area jointly served with General
Present Customer in Foreign Territory
Town Line
Distance of Boundary Line Less than 1/4 Mile from Highway or Section Line indicated in Feet

Norwalk Independent Telephone Company
Norwalk Exchange
County - Monroe

P.S.C. of W. No:
Sheet No:
Amendment No: 16

EXCHANGE AREA BOUNDARY MAP

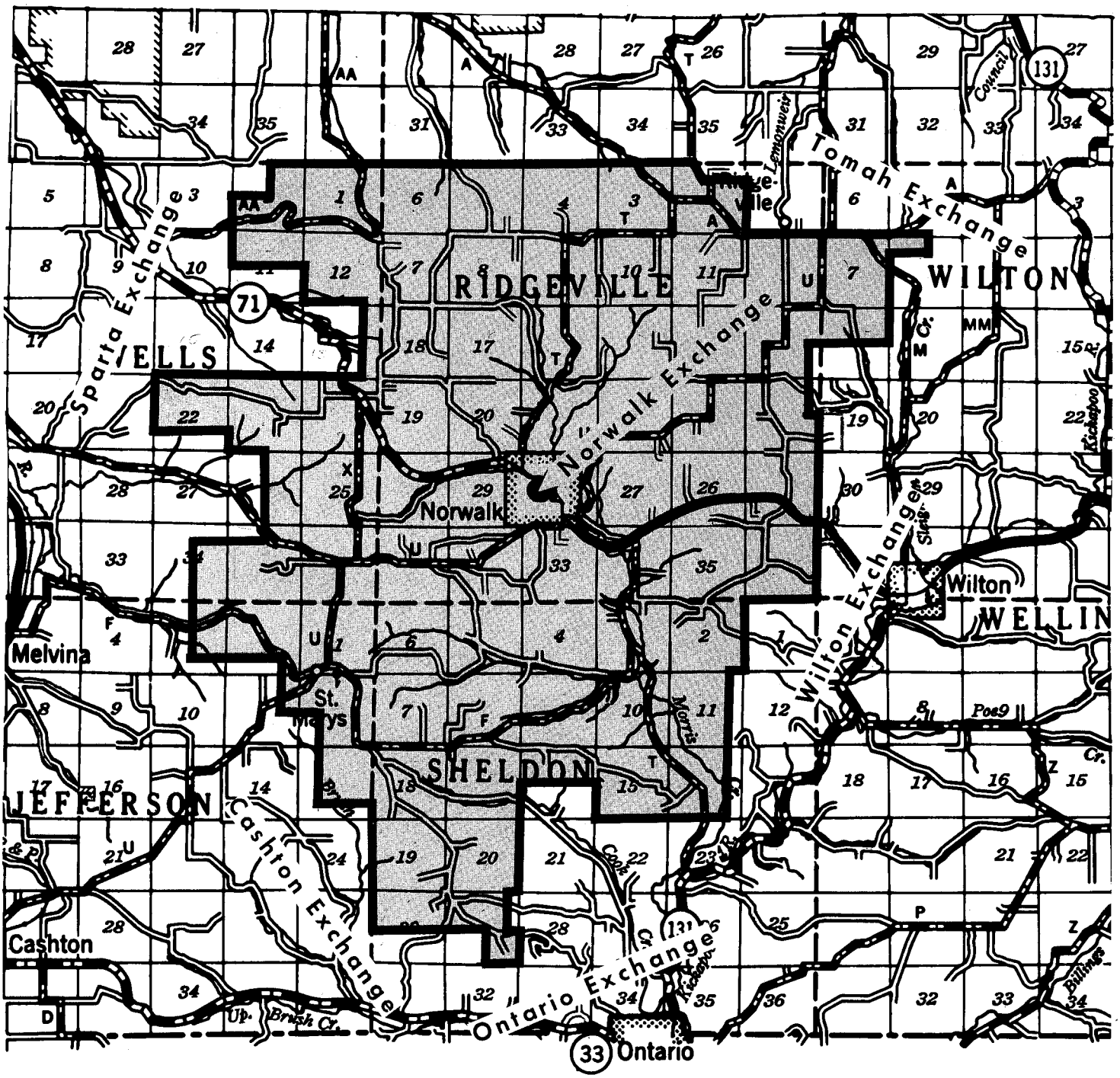

PSCW acceptance by letter
Dated November 8, 1968
File No. 447

Code

● Central Office

▬ Exchange Area Boundary Line

Distance of Boundary Line Less than 1/4 Mile from Highway or Section Line indicated in Feet

Monroe County Telephone Company
Ontario Exchange
Counties: Monroe, Vernon

P.S.C. of W. No.
Sheet No.
Amendment No. 25

EXCHANGE AREA BOUNDARY MAP

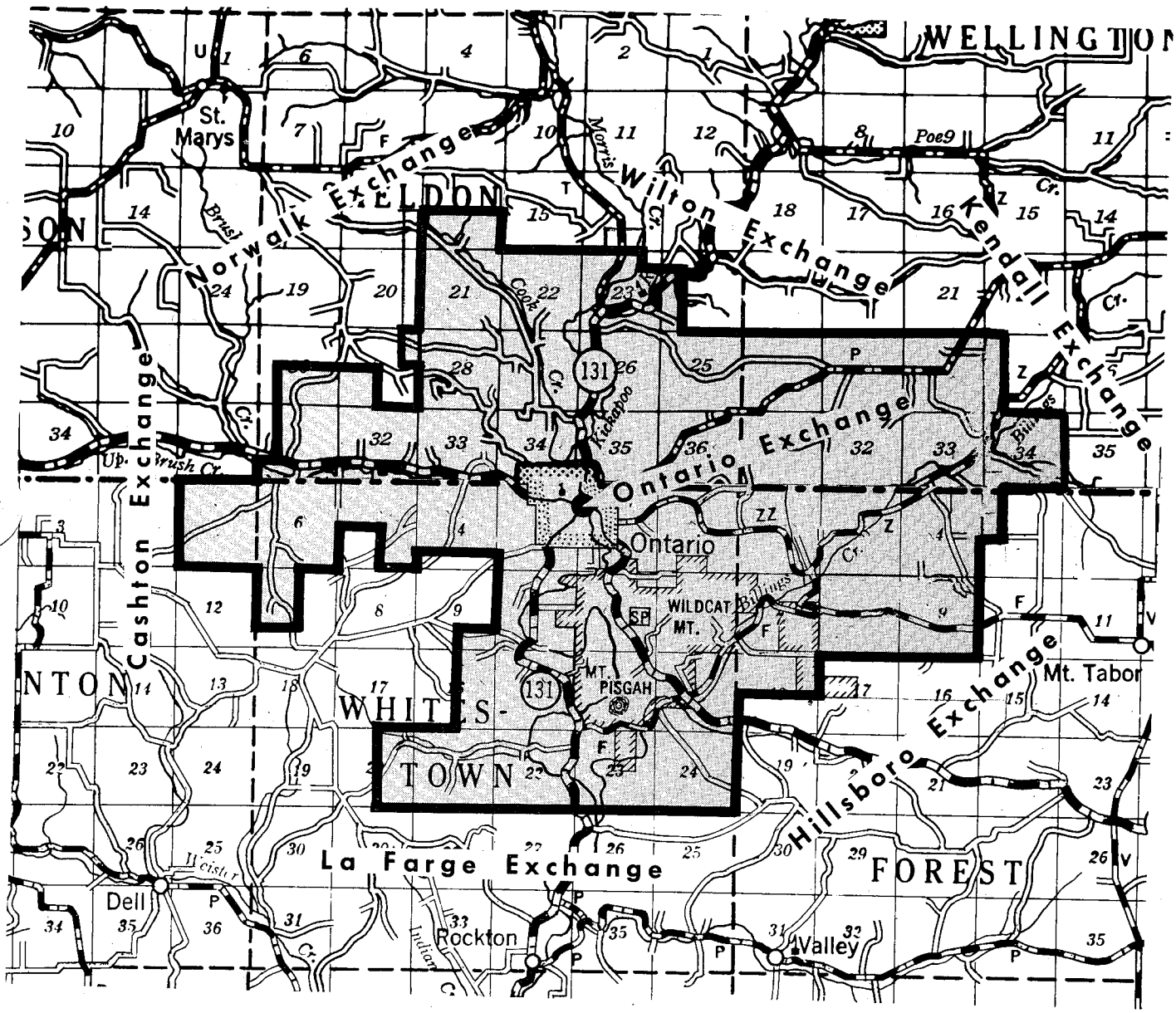

Code
Central Office
Exchange Area Boundary Line
Switched Company Boundary Line
Open Territory
Present Customer in Foreign Territory
Town Line
Distance of Boundary Line Less than 1/4 Mile from Highway or Section Line indicated in Feet

PSCW acceptance by letter
Dated February 5, 1968
File No. 727

CenturyTel of Monroe County, LLC
Sparta Exchange
Counties – LaCrosse, Monroe

P.S.C. of Wis. Number 2
1st Revised Sheet Number 5
Amendment Number 642

BASE RATE AND EXCHANGE AREA BOUNDARY MAP

SPARTA, WISCONSIN

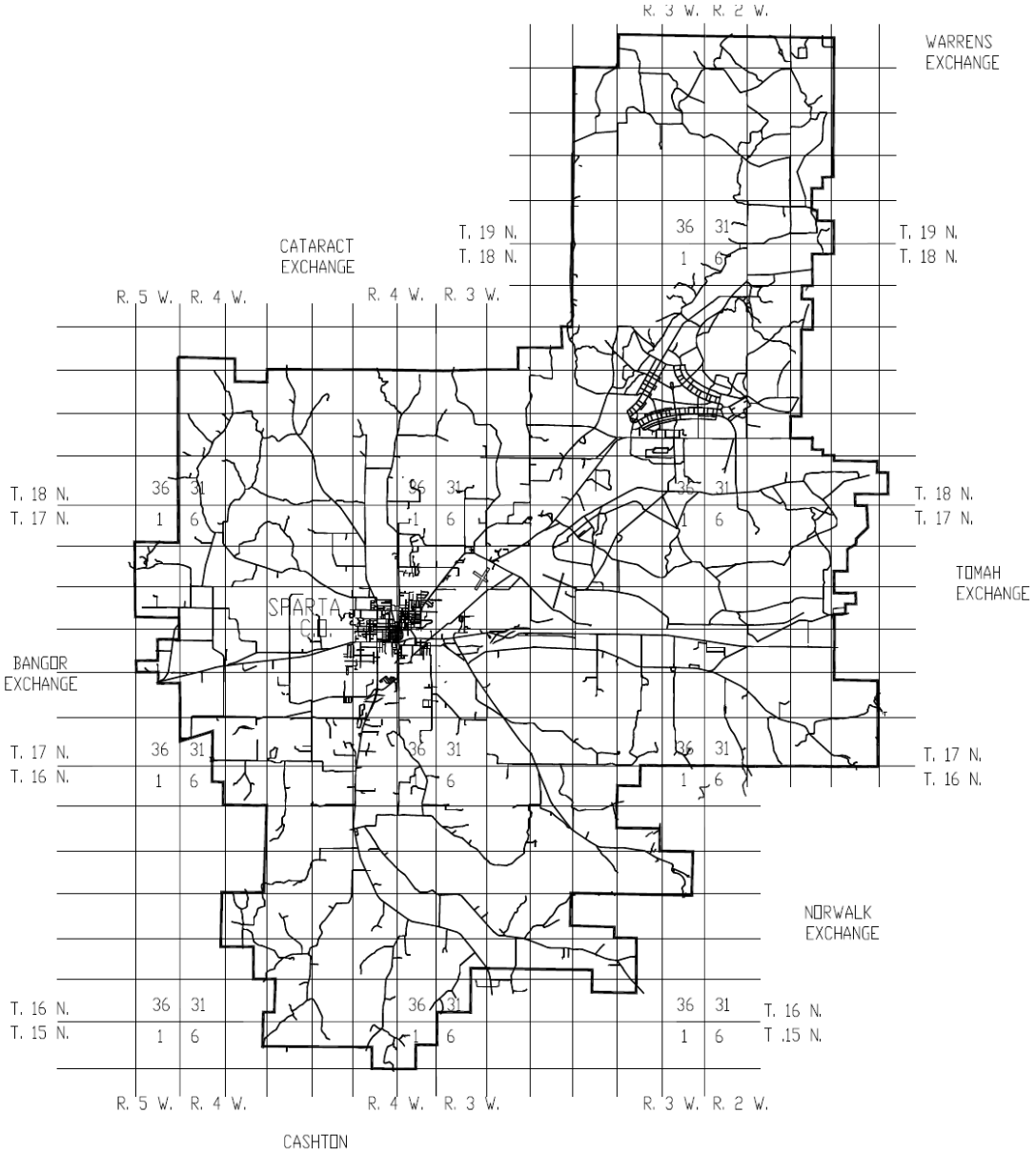

● CENTRAL OFFICE

EXCHANGE BOUNDARY

SWITCHED COMPANY BOUNDARY LINE

OPEN TERRITORY

Effective Date: 11/1/2008

Monroe County Telephone Company
Wilton Exchange
County: Monroe

P.S.C. of W. No.
Sheet No.
Amendment No. 25

Exchange Area Boundary Map

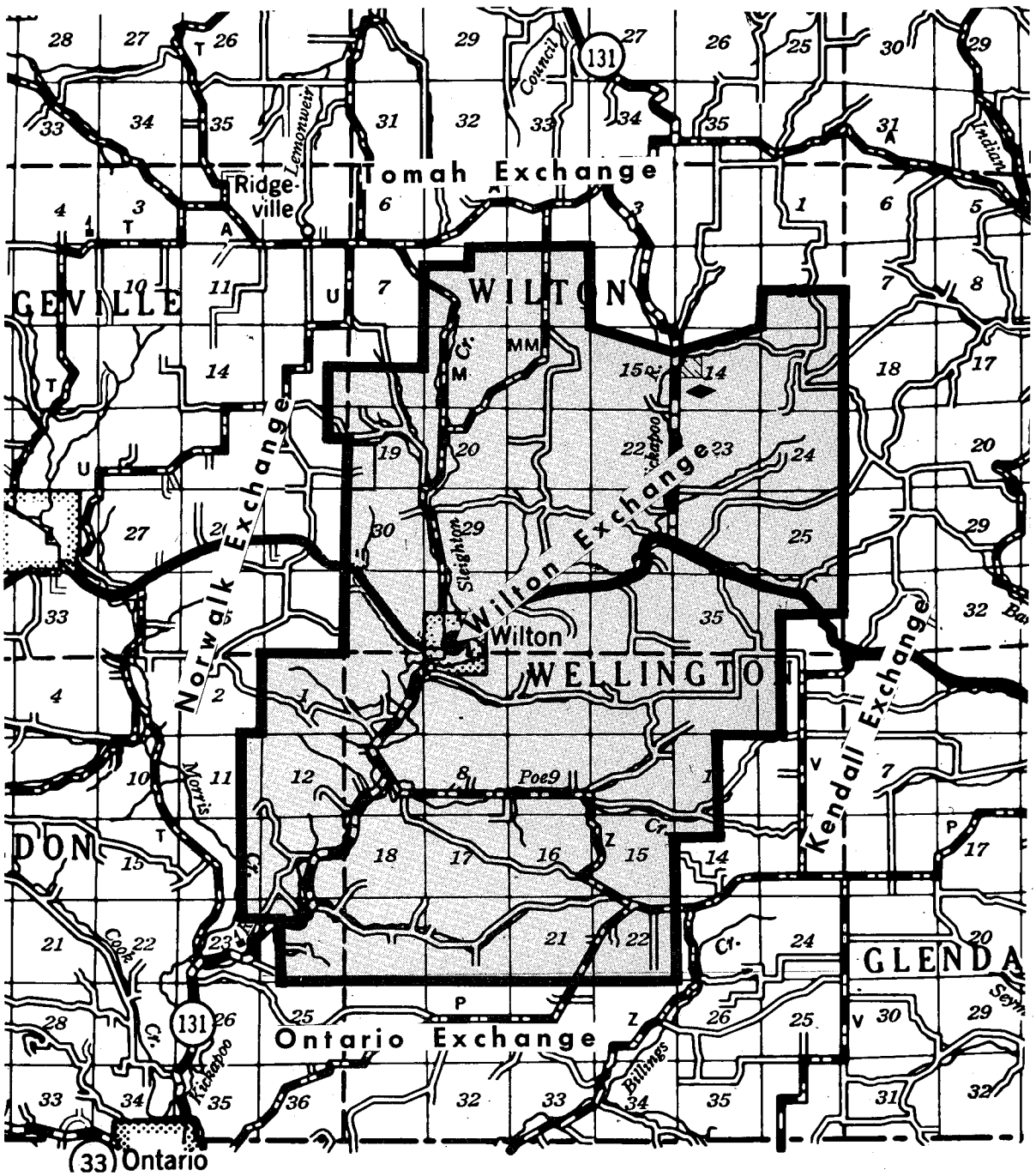

PSCW acceptance by letter
Dated February 5, 1968
File No. 727

Code

- Central Office
- Exchange Area Boundary Line
- Switched Company Boundary Line
- Open Territory
- Present Customer in Foreign Territory
- Town Line

Distance of Boundary Line Less than 1/4 Mile from Highway or Section Line indicated in Feet