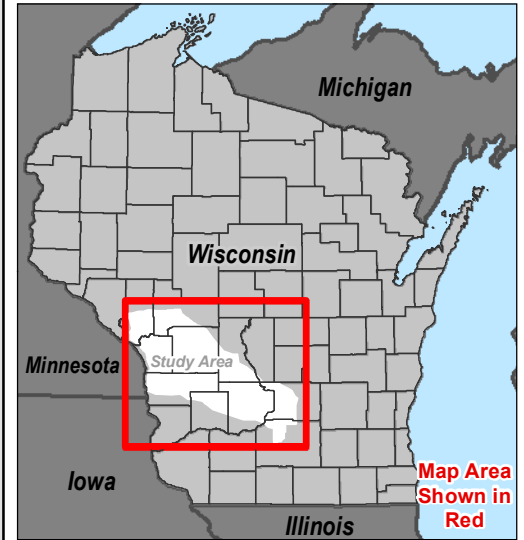


YARD NUMBER	PARCEL OWNERS
1	MATHY CONSTRUCTION CO/CROELL RED-MIX INC
2	NATIONWIDE LIMITED PARTNERSHIP
3	LOFGREN
4	BADGER MINING CORP/EARTH LAND RESOURCES LP
5	CHIPPEWA VALLEY BANK
6	FT MCCOY MILITARY BASE
7	MATHY CONSTRUCTION COMPANY
8	M&O AGGREGATE INC
9	CITY OF NEW LISBON
10	JCC REALTY LLC BCP REALTY LLC
11	WOODSIDE RANCH LLC
12	KOLBA
13	TKC REAL ESTATE HOLDINGS LLC
14	MATHY CONSTRUCTION/GOERKS
15	LAKE MORGANNE GROUP LLC
16	LYCON INC
17	NORTH MADISON SUB
18	A&L BUCHNER LLC
19	MCHUGH FAMILY TRUST
20	MONROE COUNTY HIGHWAY DEPARTMENT
21	ARTHUR OVERGAARD
22	LEIS/MENN
23	KRAEMER QUARRY
24	CITY OF ELOY
25	NELSON JOINT REV TR/LEAGE JOINT REV TR

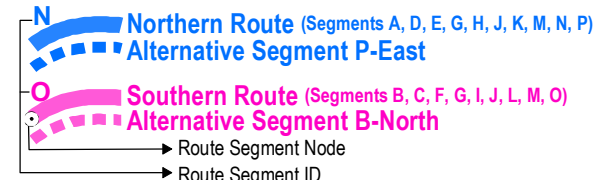
PSC REF#:191993

APPENDIX A FIGURE 7
POTENTIAL LAYDOWN YARDS
INDEX PAGE

BADGER COULEE 345 KV
TRANSMISSION LINE PROJECT



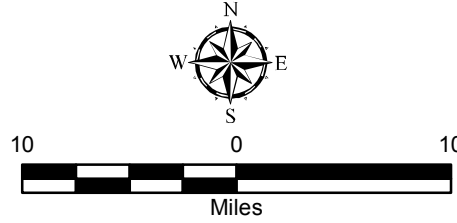
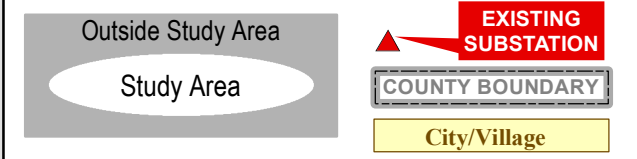
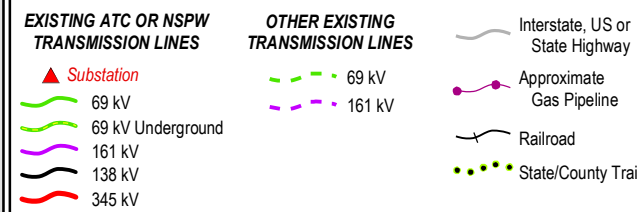
Public Service Commission of Wisconsin
RECEIVED: 10/15/13, 6:25:32 PM





Approved Hampton-Rochester-La Crosse
345 kV Transmission Project

POTENTIAL LAYDOWN YARD

STATE PRIORITY CORRIDORS



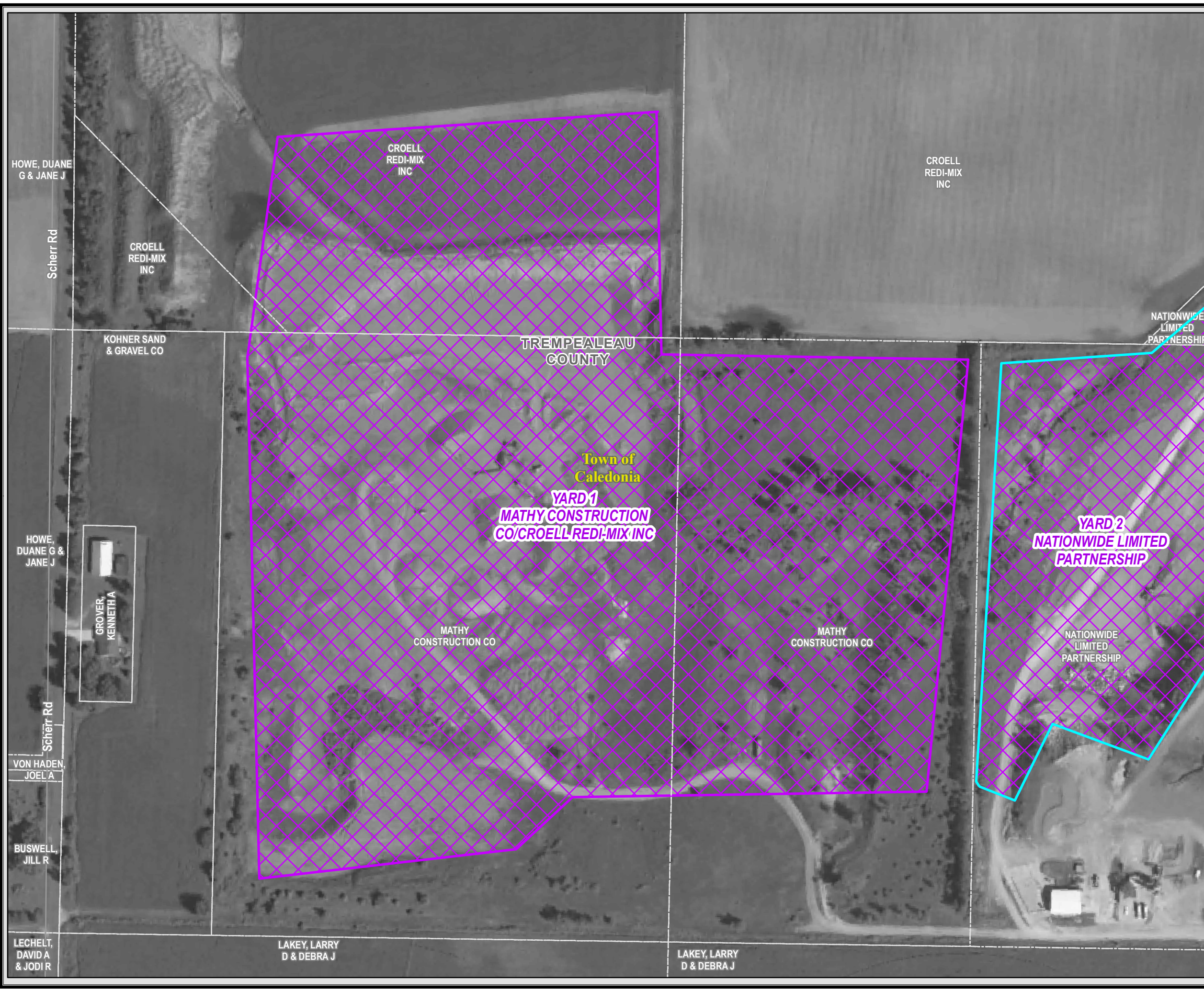


The information presented in this map document is advisory and is intended for reference purposes only. Applicants' owned and operated facility locations are approximate.

Base Map Data Sources: ATC, WDNR, PSCW, NSPW, NNG, DPC, WDOT.

OCTOBER 2013	MAP A8-INDEX	INDEX
--------------	--------------	-------

APPENDIX A FIGURE 7 POTENTIAL LAYDOWN YARDS
INDEX PAGE



APPENDIX A FIGURE 7
POTENTIAL LAYDOWN YARDS
YARD 1-MATHY CONSTRUCTION CO/CROELL REDI-MIX INC

BADGER COULEE 345 KV
TRANSMISSION LINE PROJECT

N Northern Route (Segments A, D, E, G, H, J, K, M, N, P)
Alternative Segment P-East

O Southern Route (Segments B, C, F, G, I, J, L, M, O)
Alternative Segment B-North

Route Segment Node
Route Segment ID

Approved Hampton-Rochester-La Crosse
345 kV Transmission Project

Briggs Road Substation

STATE PRIORITY CORRIDORS

EXISTING ATC OR NSPW TRANSMISSION LINES	OTHER EXISTING TRANSMISSION LINES	
▲ Substation	▲ Substation	Interstate, US or State Highway
69 kV	69 kV	Approximate Gas Pipeline
69 kV Underground	161 kV	Railroad
161 kV		State/County Trail
138 kV		
345 kV		

Airport Stream

Open Water

City/Village Boundary

Town Boundary

County Boundary

Tax Parcel

0 200 400 Feet

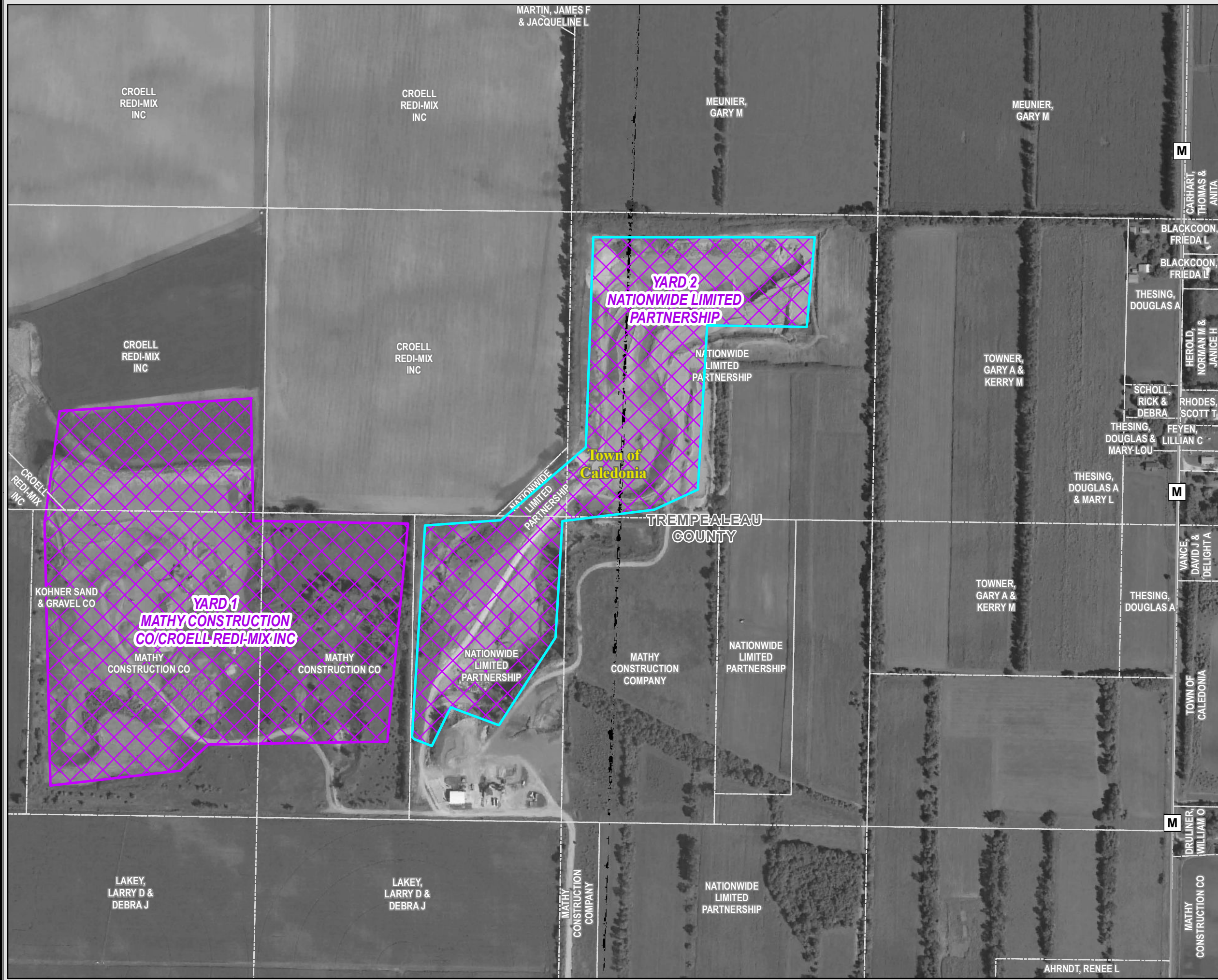
The information presented in this map document is advisory and is intended for reference purposes only. Applicants' owned and operated facility locations are approximate. Data Sources: ATC, WDNR, WDOT, PSCW, FAA, NSPW, DPC, County LIOs. Imagery along routes: ATC, Spring 2012 and Spring 2013. Outer Imagery NAIP 2010.

ATC AMERICAN TRANSMISSION COMPANY®

Xcel Energy

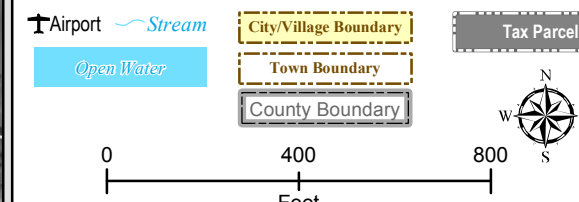
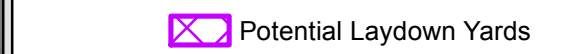
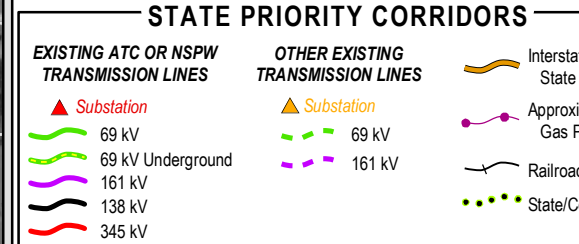
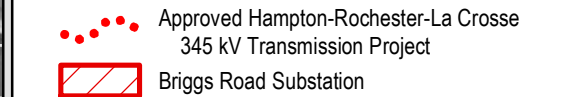
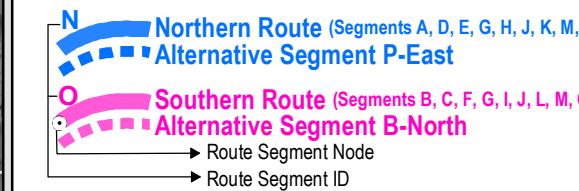
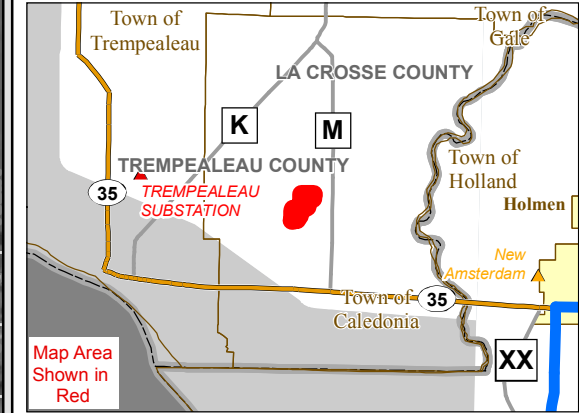
OCTOBER 2013	MAP A7- 1	YARD NUMBER 1
--------------	-----------	---------------

APPENDIX A FIGURE 7-POTENTIAL LAYDOWN YARDS



**APPENDIX A FIGURE 7
POTENTIAL LAYDOWN YARDS
YARD 2-NATIONWIDE LIMITED PARTNERSHIP**

**BADGER COULEE 345 KV
TRANSMISSION LINE PROJECT**



The information presented in this map document is advisory and is intended for reference purposes only. Applicants' owned and operated facility locations are approximate. Data Sources: ATC, WDNR, WDOT, PSCW, FAA, NSPW, DPC, County LIOs. Imagery along routes: ATC, Spring 2012 and Spring 2013. Outer Imagery NAIP 2010.





APPENDIX A FIGURE 7
POTENTIAL LAYDOWN YARDS
YARD 3-LOFGREN

BADGER COULEE 345 KV
TRANSMISSION LINE PROJECT

Map Area Shown in Red

N

Southern Route (Segments A, D, E, G, H, J, K, M, N, P)

Alternative Segment P-East

O

Southern Route (Segments B, C, F, G, I, J, L, M, O)

Alternative Segment B-North

Route Segment Node

Route Segment ID

Approved Hampton-Rochester-La Crosse
345 kV Transmission Project

Briggs Road Substation

STATE PRIORITY CORRIDORS

EXISTING ATC OR NSPW
TRANSMISSION LINES

OTHER EXISTING
TRANSMISSION LINES

Interstate, US or
State Highway

Approximate
Gas Pipeline

Railroad

State/County Trail

Potential Laydown Yards

Airport

Stream

Open Water

City/Village Boundary

Town Boundary

County Boundary

Tax Parcel

North Arrow

0 100 200 Feet

The information presented in this map document is advisory and is intended for reference purposes only. Applicants' owned and operated facility locations are approximate.

Data Sources: ATC, WDNR, WDOT, PSCW, FAA, NSPW, DPC, County LIOs.

Imagery along routes: ATC, Spring 2012 and Spring 2013. Outer Imagery NAIP 2010.

ATC
AMERICAN TRANSMISSION COMPANY

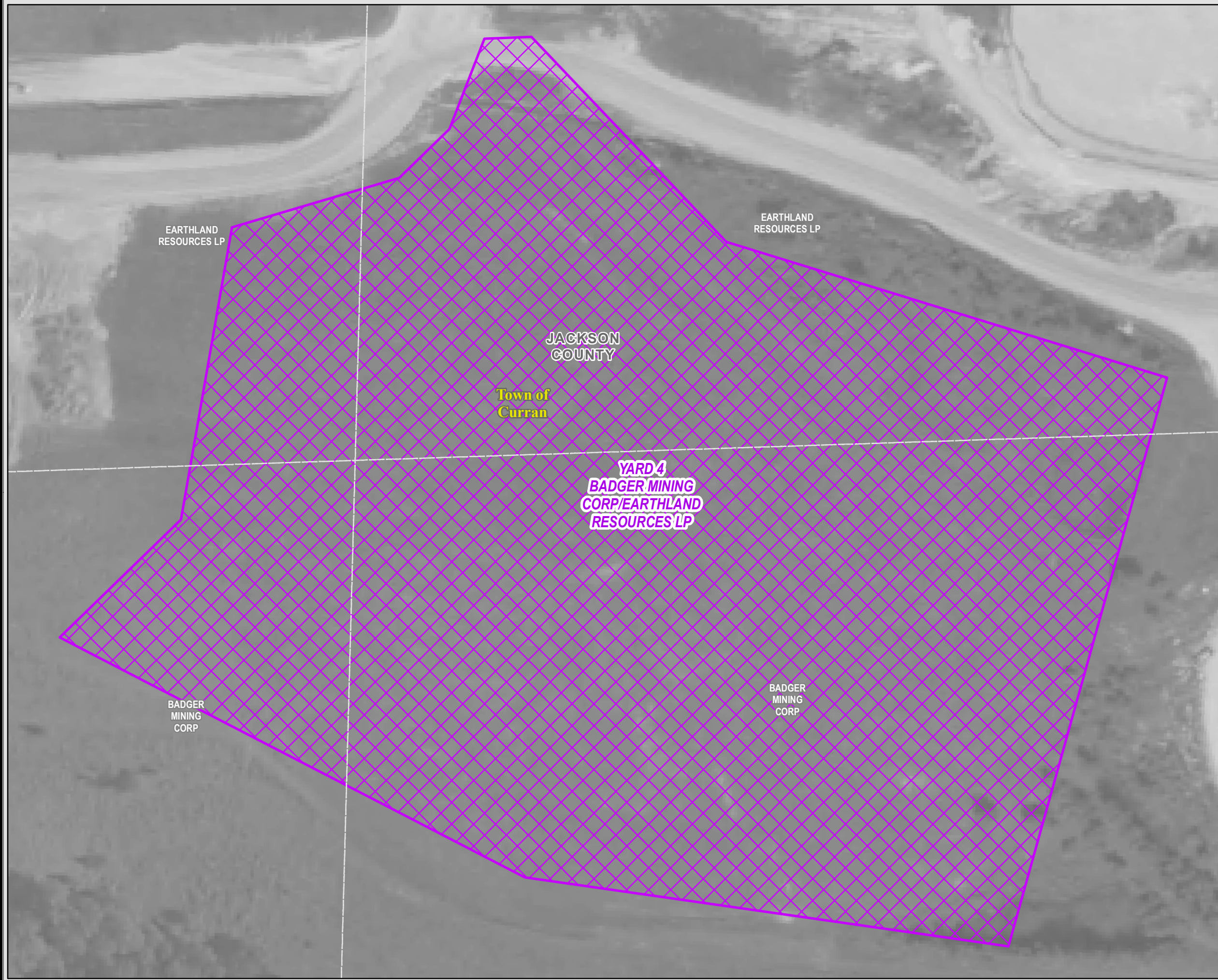
Xcel Energy

OCTOBER 2013

MAP A7- 3

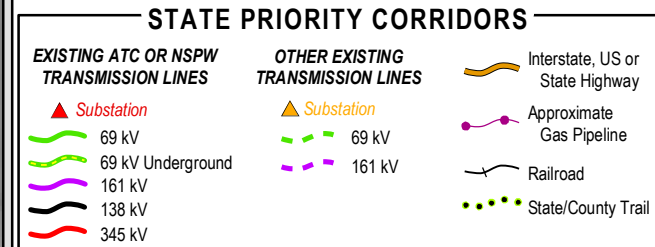
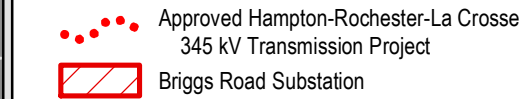
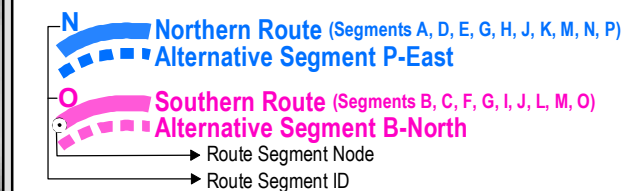
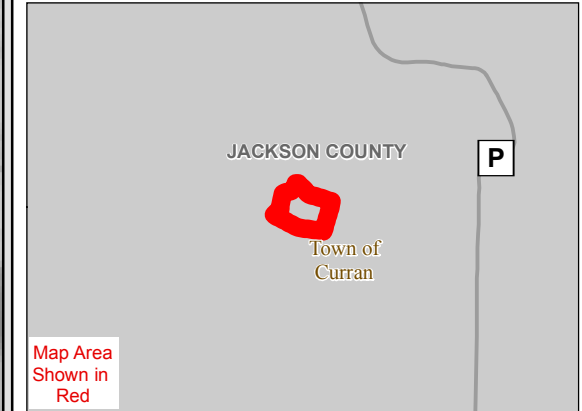
YARD NUMBER 3

APPENDIX A FIGURE 7-POTENTIAL LAYDOWN YARDS

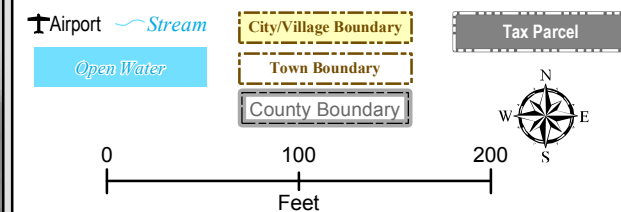


**APPENDIX A FIGURE 7
POTENTIAL LAYDOWN YARDS**
YARD 4-BADGER MINING CORP/EARTHLAND RESOURCES LP

**BADGER COULEE 345 KV
TRANSMISSION LINE PROJECT**



Potential Laydown Yards



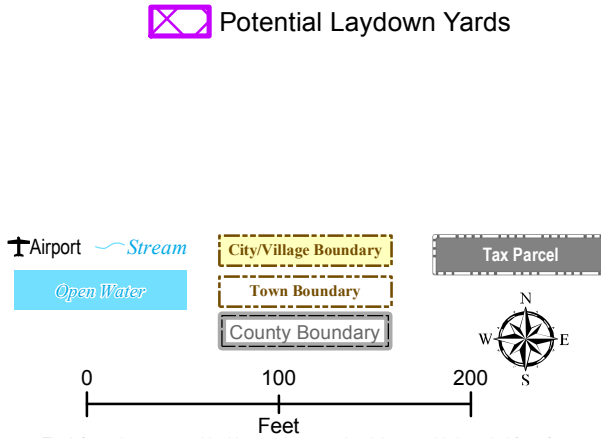
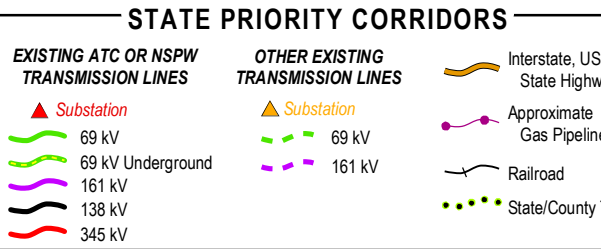
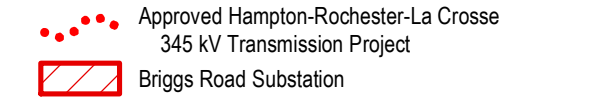
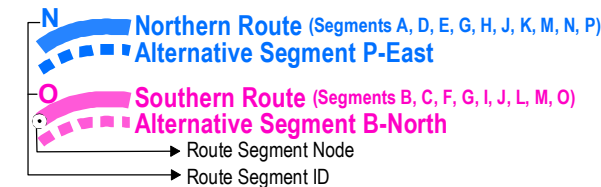
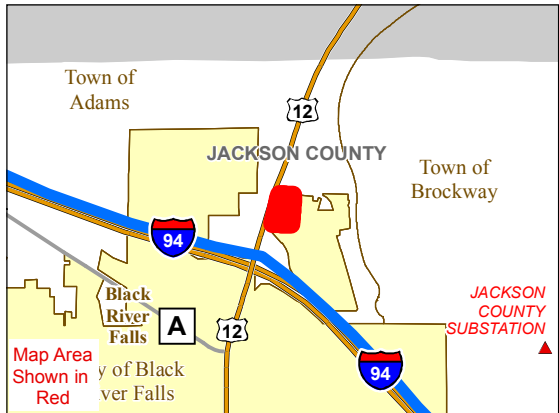
The information presented in this map document is advisory and is intended for reference purposes only. Applicants' owned and operated facility locations are approximate.
Data Sources: ATC, WDNR, WDOT, PSCW, FAA, NSPW, DPC, County LIOs.
Imagery along routes: ATC, Spring 2012 and Spring 2013. Outer Imagery NAIP 2010.






**APPENDIX A FIGURE 7
POTENTIAL LAYDOWN YARDS
YARD 5-CHIPPEWA VALLEY BANK**

**BADGER COULEE 345 KV
TRANSMISSION LINE PROJECT**





APPENDIX A FIGURE 7
POTENTIAL LAYDOWN YARDS
YARD 6-FT MCCOY MILITARY BASE

BADGER COULEE 345 KV
TRANSMISSION LINE PROJECT

Town of Lafayette
MONROE COUNTY

21

Town of Greenfield
21

Map Area
Shown in
Red

N

Northern Route (Segments A, D, E, G, H, J, K, M, N, P)
Alternative Segment P-East

O

Southern Route (Segments B, C, F, G, I, J, L, M, O)
Alternative Segment B-North

Route Segment Node
Route Segment ID

Approved Hampton-Rochester-La Crosse
345 kV Transmission Project

Briggs Road Substation

STATE PRIORITY CORRIDORS

EXISTING ATC OR NSPW
TRANSMISSION LINES

OTHER EXISTING
TRANSMISSION LINES

Interstate, US or
State Highway

Approximate
Gas Pipeline

Railroad

State/County Trail

Substation

69 kV

69 kV Underground

161 kV

138 kV

345 kV

Substation

69 kV

161 kV

Potential Laydown Yards

Airport

Stream

Open Water

City/Village Boundary

Town Boundary

County Boundary

Tax Parcel

0 100 200 Feet

N
W E
S

The information presented in this map document is advisory and is intended for reference purposes only. Applicants' owned and operated facility locations are approximate.

Data Sources: ATC, WDNR, WDOT, PSCW, FAA, NSPW, DPC, County LIOs.

Imagery along routes: ATC, Spring 2012 and Spring 2013. Outer Imagery NAIP 2010.

ATC
AMERICAN TRANSMISSION COMPANY

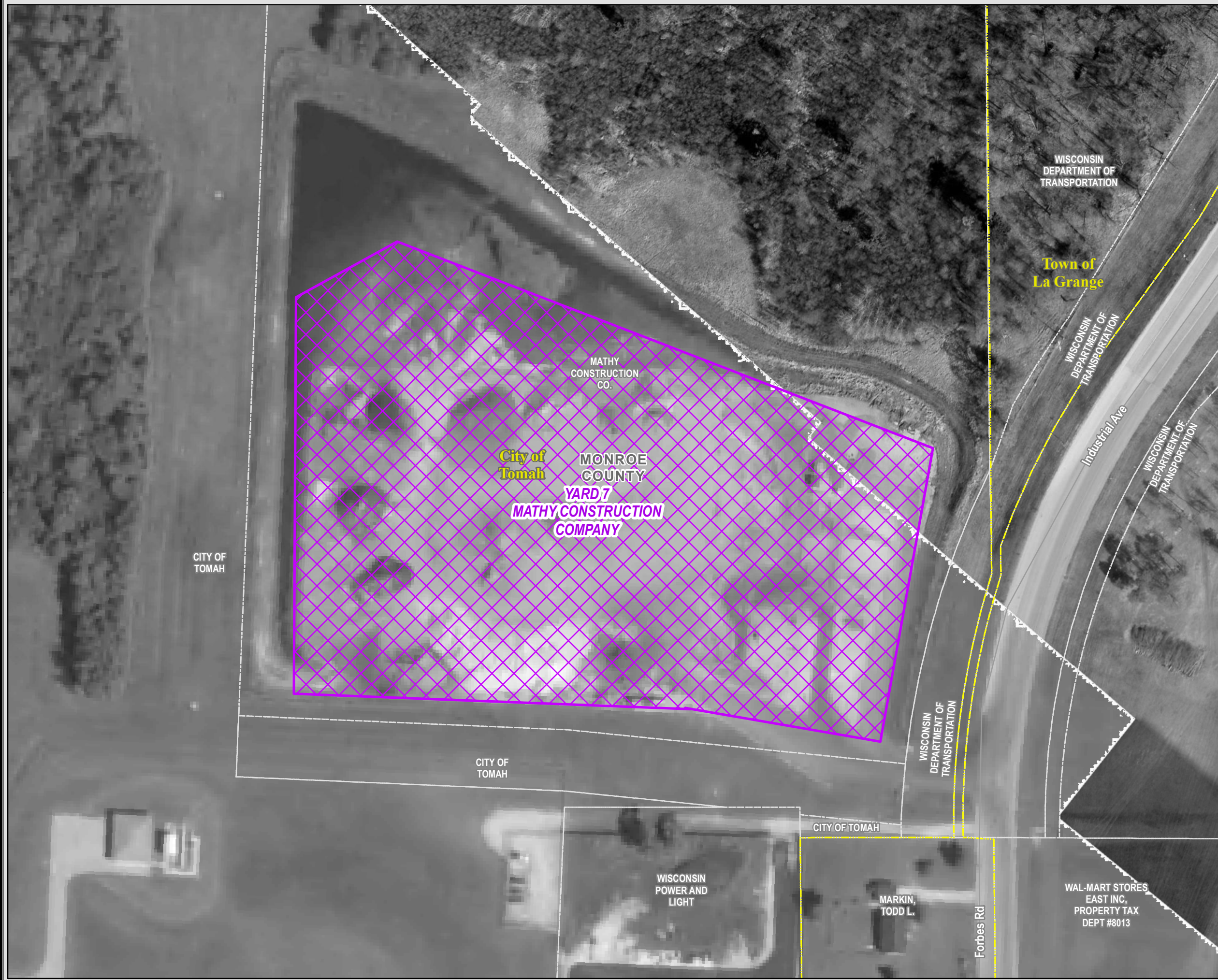
Xcel Energy

OCTOBER 2013

MAP A7- 6

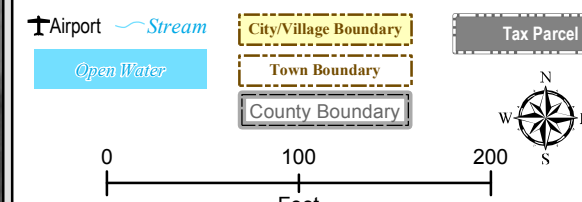
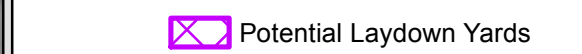
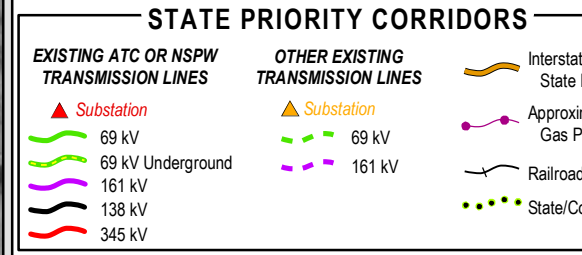
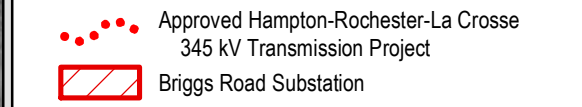
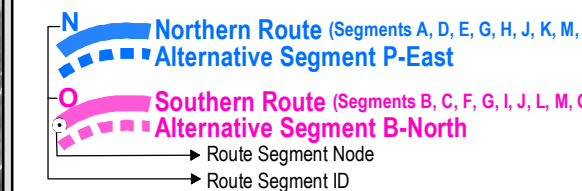
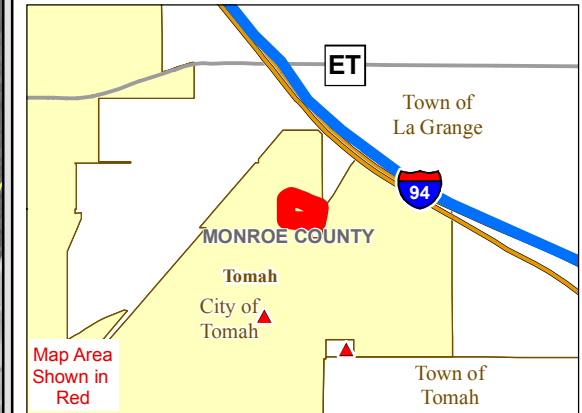
YARD NUMBER 6

APPENDIX A FIGURE 7-POTENTIAL LAYDOWN YARDS




**APPENDIX A FIGURE 7
POTENTIAL LAYDOWN YARDS**
YARD 7-MATHY CONSTRUCTION COMPANY

**BADGER COULEE 345 KV
TRANSMISSION LINE PROJECT**



The information presented in this map document is advisory and is intended for reference purposes only. Applicants' owned and operated facility locations are approximate. Data Sources: ATC, WDNR, WDOT, PSCW, FAA, NSPW, DPC, County LIOs. Imagery along routes: ATC, Spring 2012 and Spring 2013. Outer Imagery NAIP 2010.





APPENDIX A FIGURE 7
POTENTIAL LAYDOWN YARDS
YARD 8-M&O AGGREGATE INC

**BADGER COULEE 345 KV
TRANSMISSION LINE PROJECT**

N

O

Route Segment Node

Route Segment ID

Approved Hampton-Rochester-La Crosse
345 kV Transmission Project

Briggs Road Substation

STATE PRIORITY CORRIDORS

EXISTING ATC OR NSPW
TRANSMISSION LINES

69 kV

161 kV

OTHER EXISTING
TRANSMISSION LINES

69 kV

Interstate, US or
State Highway

Potential Laydown Yards

Stream

Open Water

City/Village Boundary

Town Boundary

County Boundary

Tax Parcel

0

100

200

Feet

The information presented in this map document is advisory and is intended for reference purposes only. Applicants' owned and operated facility locations are approximate.
Data Sources: ATC, WDNR, WDOT, PSCW, FAA, NSPW, DPC, County LIOs.
Imagery along routes: ATC, Spring 2012 and Spring 2013. Outer Imagery NAIP 2010.

OCTOBER 2013

MAP A7- 8

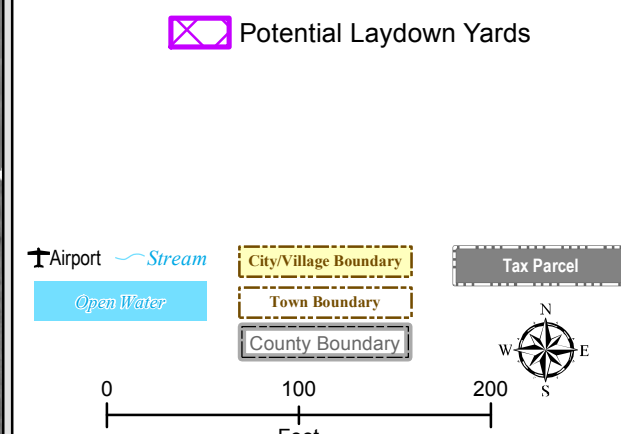
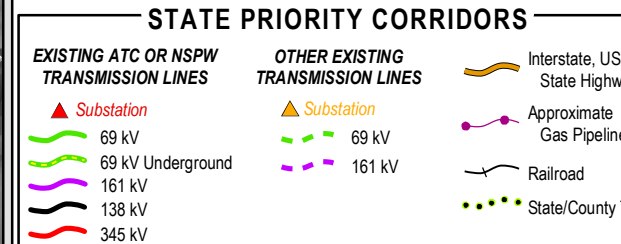
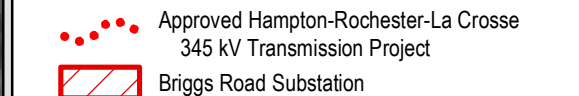
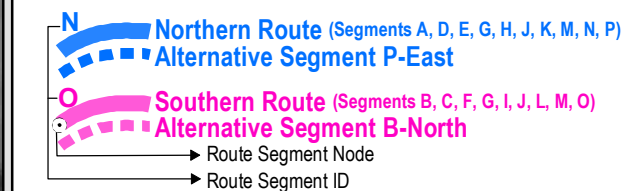
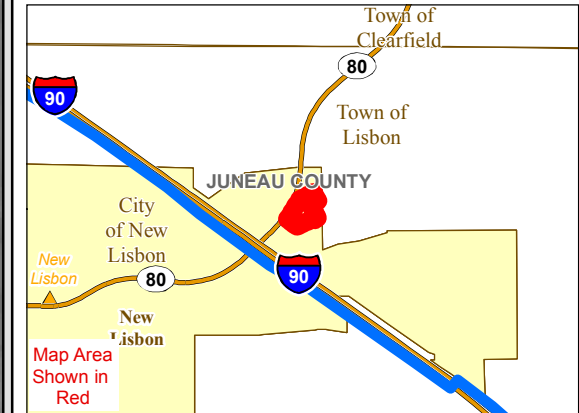
YARD NUMBER 8

APPENDIX A FIGURE 7-POTENTIAL LAYDOWN YARDS



**APPENDIX A FIGURE 7
POTENTIAL LAYDOWN YARDS
YARD 9-CITY OF NEW LISBON**

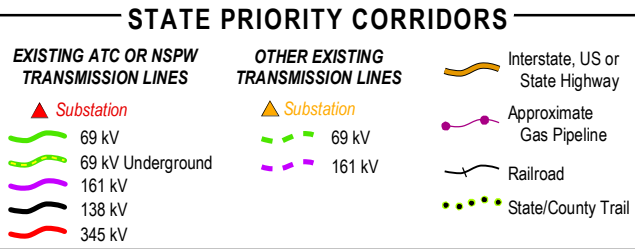
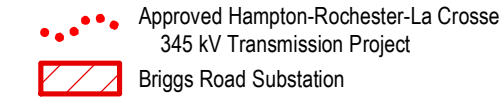
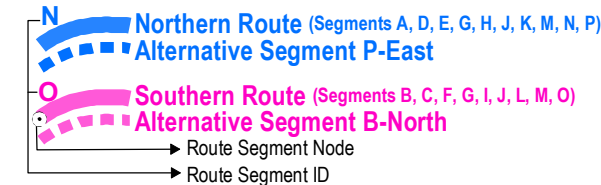
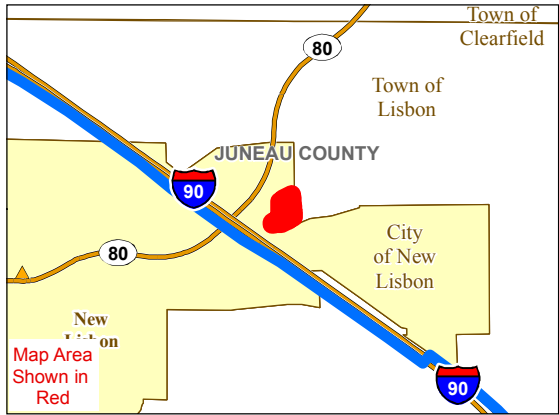
**BADGER COULEE 345 KV
TRANSMISSION LINE PROJECT**



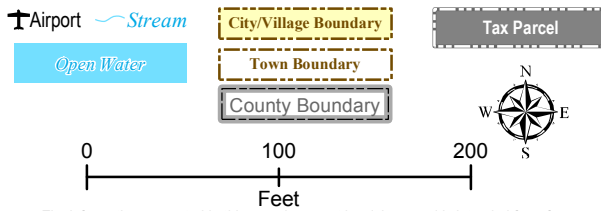


**APPENDIX A FIGURE 7
POTENTIAL LAYDOWN YARDS**
YARD10-JCC REALTY LLC BCP REALTY LLC

**BADGER COULEE 345 KV
TRANSMISSION LINE PROJECT**



Potential Laydown Yards



The information presented in this map document is advisory and is intended for reference purposes only. Applicants' owned and operated facility locations are approximate.
Data Sources: ATC, WDNR, WDOT, PSCW, FAA, NSPW, DPC, County LIOs.
Imagery along routes: ATC, Spring 2012 and Spring 2013. Outer Imagery NAIP 2010.





APPENDIX A FIGURE 7
POTENTIAL LAYDOWN YARDS
YARD11-WOODSIDE RANCH LLC

BADGER COULEE 345 KV
TRANSMISSION LINE PROJECT

N

Southern Route (Segments A, D, E, G, H, J, K, M, N, P)

Alternative Segment P-East

O

Southern Route (Segments B, C, F, G, I, J, L, M, O)

Alternative Segment B-North

Route Segment Node

Route Segment ID

Approved Hampton-Rochester-La Crosse
345 kV Transmission Project

Briggs Road Substation

STATE PRIORITY CORRIDORS

EXISTING ATC OR NSPW
TRANSMISSION LINES

OTHER EXISTING
TRANSMISSION LINES

Interstate, US or
State Highway

Approximate
Gas Pipeline

Railroad

State/County Trail

Substation

69 kV

69 kV Underground

161 kV

138 kV

345 kV

Substation

69 kV

161 kV

Potential Laydown Yards

Airport

Stream

Open Water

City/Village Boundary

Town Boundary

County Boundary

Tax Parcel

Compass rose

Scale bar (0, 400, 800 Feet)

The information presented in this map document is advisory and is intended for reference purposes only. Applicants' owned and operated facility locations are approximate.

Data Sources: ATC, WDNR, WDOT, PSCW, FAA, NSPW, DPC, County LIOs.

Imagery along routes: ATC, Spring 2012 and Spring 2013. Outer Imagery NAIP 2010.

ATC
AMERICAN TRANSMISSION COMPANY

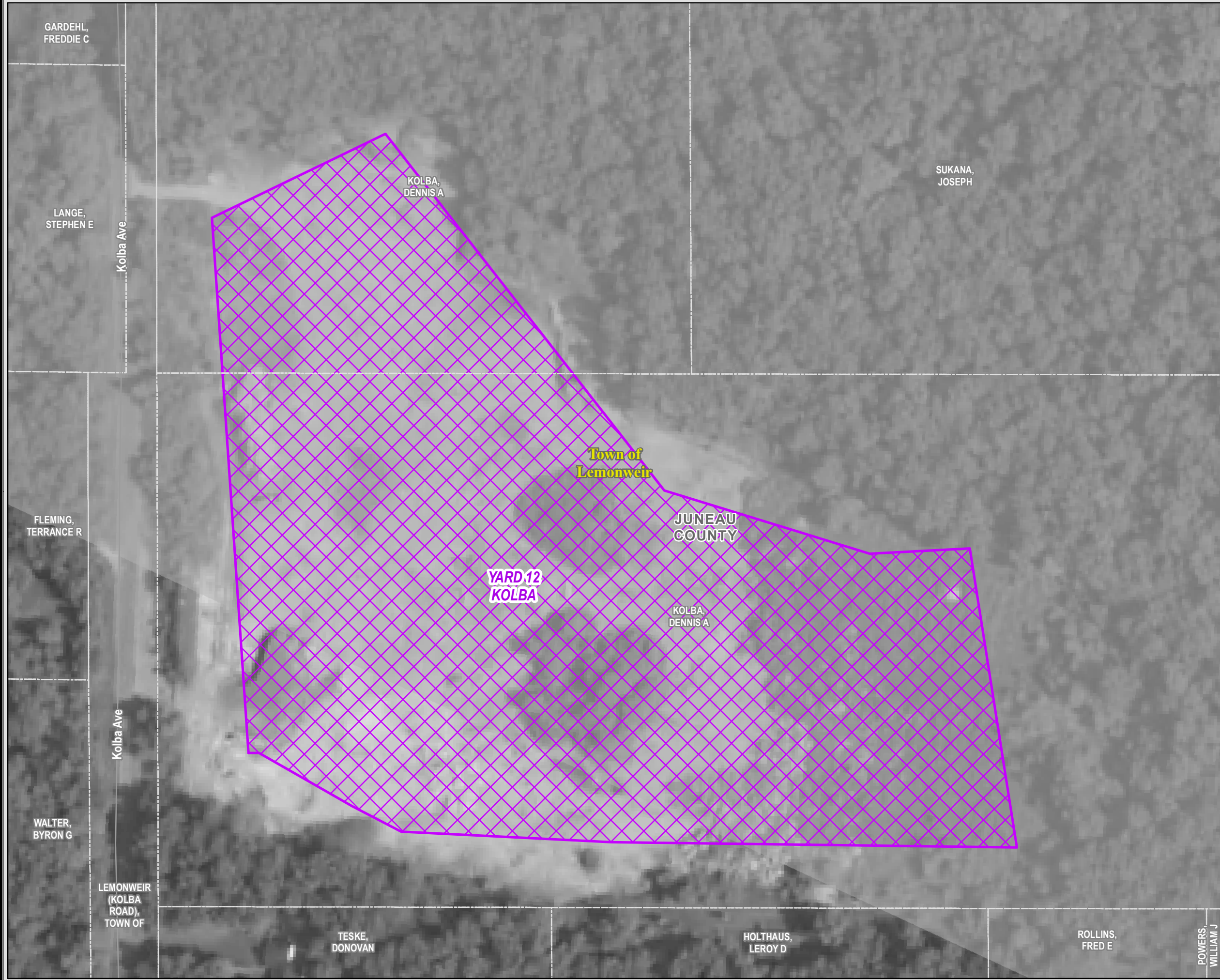
Xcel Energy

OCTOBER 2013

MAP A7-11

YARD NUMBER 11

APPENDIX A FIGURE 7-POTENTIAL LAYDOWN YARDS



APPENDIX A FIGURE 7
POTENTIAL LAYDOWN YARDS
YARD12-KOLBA

BADGER COULEE 345 KV
TRANSMISSION LINE PROJECT

Map Area Shown in Red

N

O

Northern Route (Segments A, D, E, G, H, J, K, M, N, P)

Alternative Segment P-East

Southern Route (Segments B, C, F, G, I, J, L, M, O)

Alternative Segment B-North

Route Segment Node

Route Segment ID

Approved Hampton-Rochester-La Crosse
345 kV Transmission Project

Briggs Road Substation

STATE PRIORITY CORRIDORS

EXISTING ATC OR NSPW
TRANSMISSION LINES

OTHER EXISTING
TRANSMISSION LINES

Interstate, US or
State Highway

Approximate
Gas Pipeline

Railroad

State/County Trail

Substation

69 kV

69 kV Underground

161 kV

138 kV

345 kV

Substation

69 kV

161 kV

Potential Laydown Yards

Airport

Stream

Open Water

City/Village Boundary

Town Boundary

County Boundary

Tax Parcel

North Arrow

Scale: 0, 100, 200 Feet

The information presented in this map document is advisory and is intended for reference purposes only. Applicants' owned and operated facility locations are approximate.

Data Sources: ATC, WDNR, WDOT, PSCW, FAA, NSPW, DPC, County LIOs.

Imagery along routes: ATC, Spring 2012 and Spring 2013. Outer Imagery NAIP 2010.

ATC
AMERICAN TRANSMISSION COMPANY

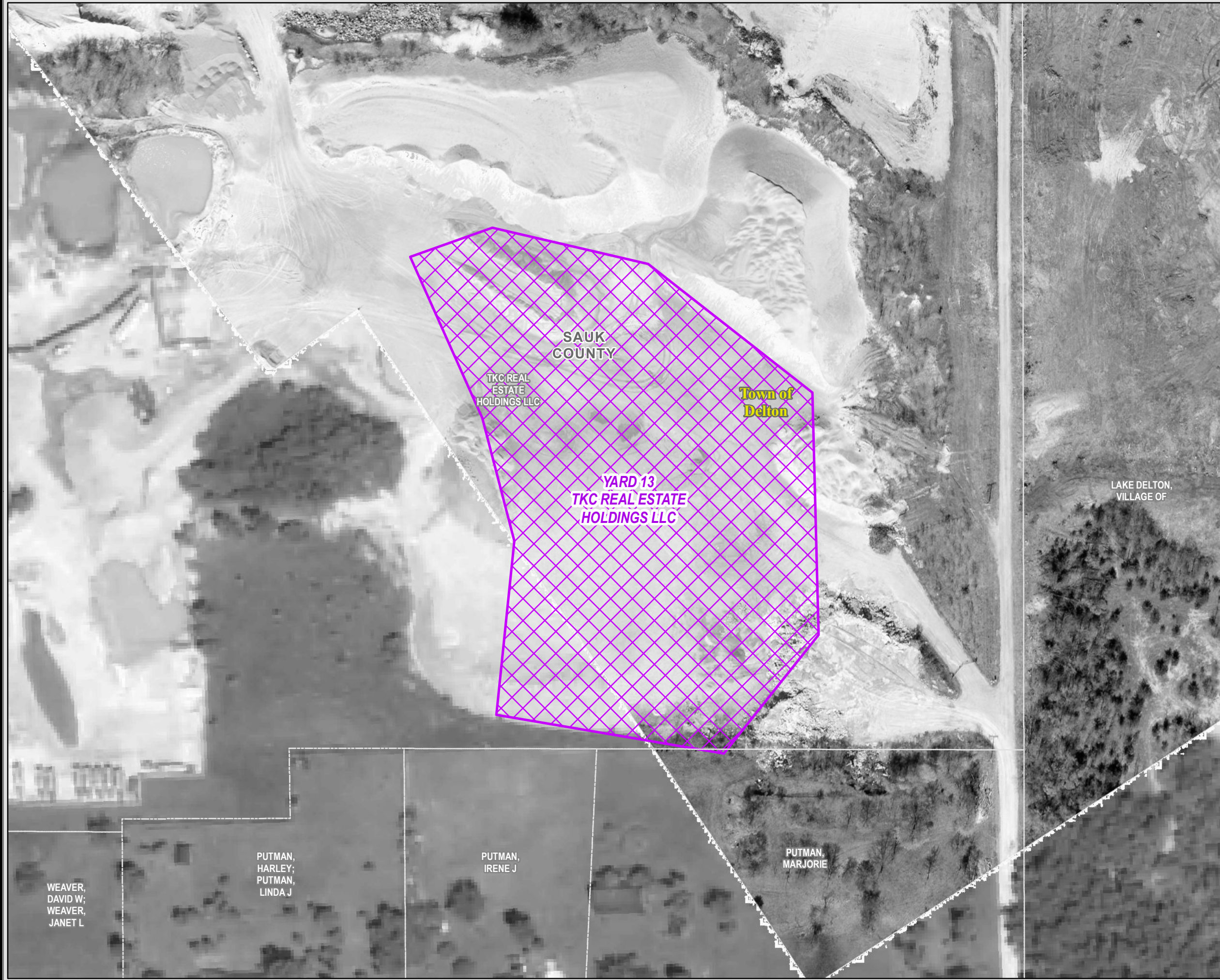
Xcel Energy

OCTOBER 2013

MAP A7-12

YARD NUMBER 12

APPENDIX A FIGURE 7-POTENTIAL LAYDOWN YARDS



APPENDIX A FIGURE 7
POTENTIAL LAYDOWN YARDS
YARD13-TKC REAL ESTATE HOLDINGS LLC

BADGER COULEE 345 KV
TRANSMISSION LINE PROJECT

SAUK COUNTY
Town of Delton
Town of Fairfield

Map Area Shown in Red

N Northern Route (Segments A, D, E, G, H, J, K, M, N, P)
Alternative Segment P-East

O Southern Route (Segments B, C, F, G, I, J, L, M, O)
Alternative Segment B-North

Route Segment Node
Route Segment ID

Approved Hampton-Rochester-La Crosse
345 kV Transmission Project

Briggs Road Substation

STATE PRIORITY CORRIDORS

EXISTING ATC OR NSPW
TRANSMISSION LINES

OTHER EXISTING
TRANSMISSION LINES

Interstate, US or
State Highway

Approximate
Gas Pipeline

Railroad

State/County Trail

Substation

69 kV

69 kV Underground

161 kV

138 kV

345 kV

Substation

69 kV

161 kV

Potential Laydown Yards

Airport

Stream

Open Water

City/Village Boundary

Town Boundary

County Boundary

Tax Parcel

N

W

E

S

0 100 200

Feet

The information presented in this map document is advisory and is intended for reference purposes only. Applicants' owned and operated facility locations are approximate.

Data Sources: ATC, WDNR, WDOT, PSCW, FAA, NSPW, DPC, County LIOs.

Imagery along routes: ATC, Spring 2012 and Spring 2013. Outer Imagery NAIP 2010.

AMERICAN TRANSMISSION COMPANY

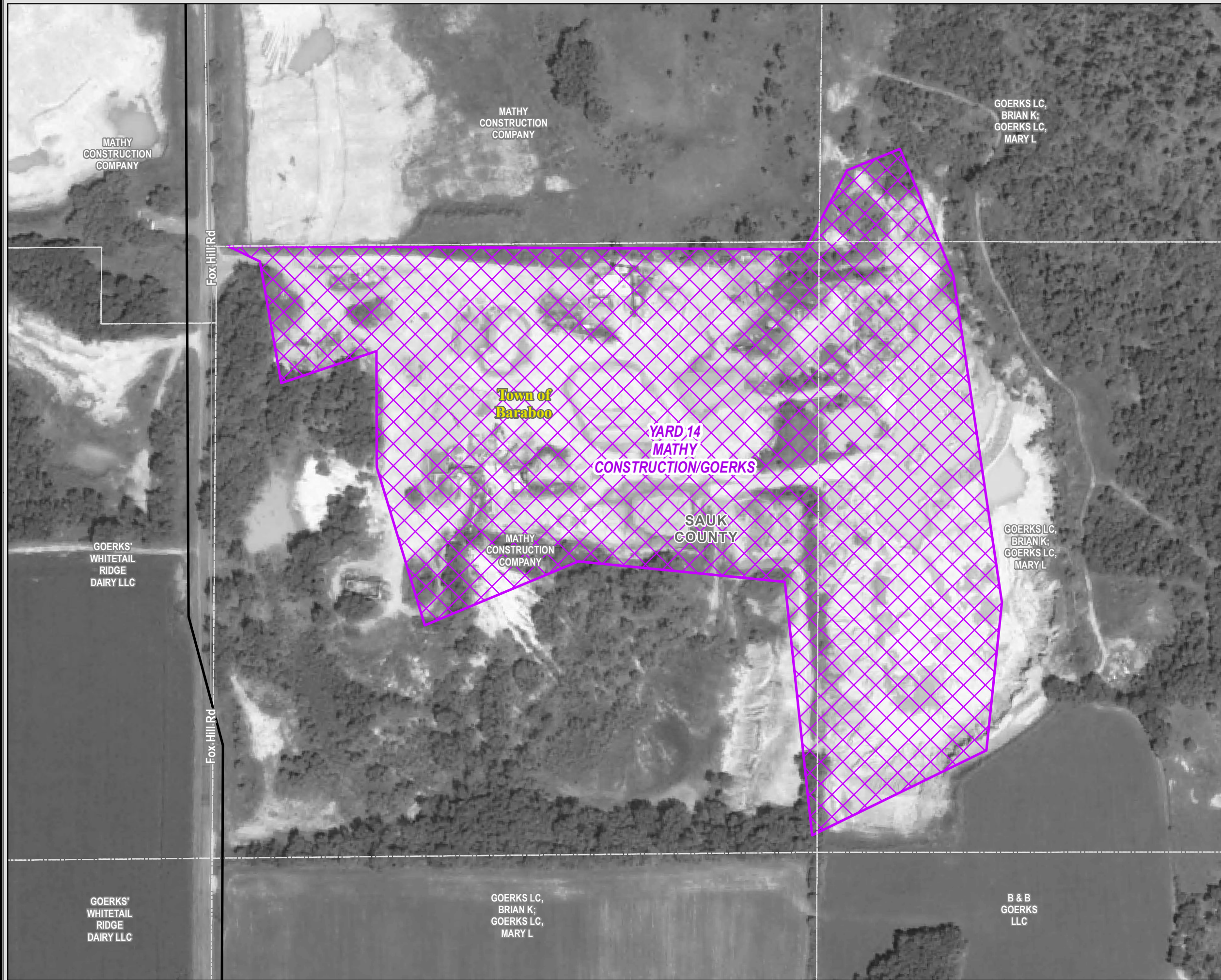
Xcel Energy

OCTOBER 2013

MAP A7-13

YARD NUMBER 13

APPENDIX A FIGURE 7-POTENTIAL LAYDOWN YARDS



APPENDIX A FIGURE 7
POTENTIAL LAYDOWN YARDS
YARD14-MATHY CONSTRUCTION/GOERKS

BADGER COULEE 345 KV
TRANSMISSION LINE PROJECT

Map Area Shown in Red

N Northern Route (Segments A, D, E, G, H, J, K, M, N, P)
Alternative Segment P-East

O Southern Route (Segments B, C, F, G, I, J, L, M, O)
Alternative Segment B-North

Route Segment Node
Route Segment ID

Approved Hampton-Rochester-La Crosse
345 kV Transmission Project

Briggs Road Substation

STATE PRIORITY CORRIDORS

EXISTING ATC OR NSPW
TRANSMISSION LINES

OTHER EXISTING
TRANSMISSION LINES

Interstate, US or
State Highway

Approximate
Gas Pipeline

Railroad

State/County Trail

Substation

69 kV

69 kV Underground

161 kV

138 kV

345 kV

Substation

69 kV

161 kV

Potential Laydown Yards

Airport

Stream

Open Water

City/Village Boundary

Town Boundary

County Boundary

Tax Parcel

N

W

E

S

0

200

400

Feet

The information presented in this map document is advisory and is intended for reference purposes only. Applicants' owned and operated facility locations are approximate.

Data Sources: ATC, WDNR, WDOT, PSCW, FAA, NSPW, DPC, County LIOs.

Imagery along routes: ATC, Spring 2012 and Spring 2013. Outer Imagery NAIP 2010.

AMERICAN TRANSMISSION COMPANY

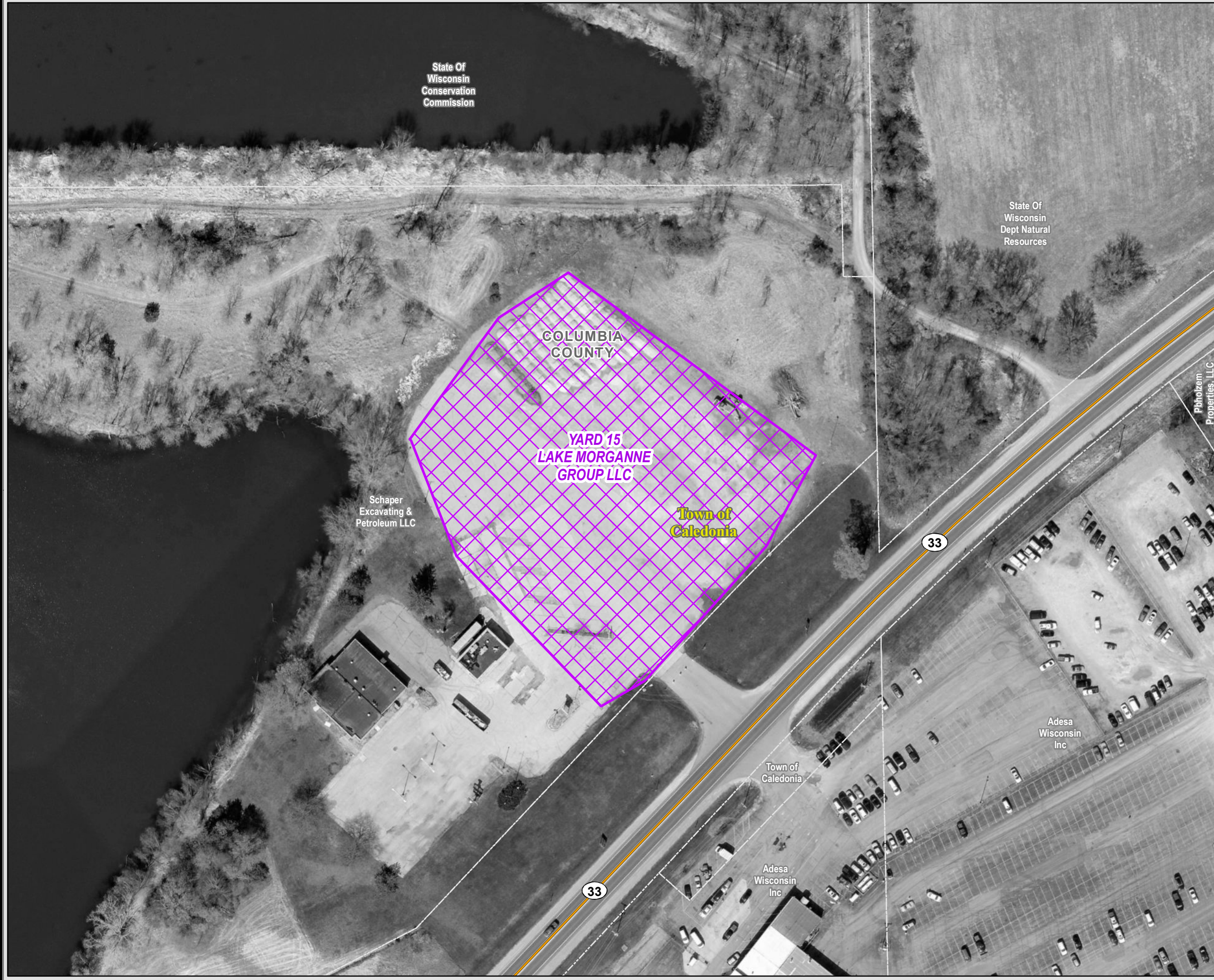
Xcel Energy

OCTOBER 2013

MAP A7-14

YARD NUMBER 14

APPENDIX A FIGURE 7-POTENTIAL LAYDOWN YARDS



APPENDIX A FIGURE 7
POTENTIAL LAYDOWN YARDS
YARD15-LAKE MORGANNE GROUP LLC

BADGER COULEE 345 KV
TRANSMISSION LINE PROJECT

N

Northern Route (Segments A, D, E, G, H, J, K, M, N, P)

Alternative Segment P-East

O

Southern Route (Segments B, C, F, G, I, J, L, M, O)

Alternative Segment B-North

→

Route Segment Node

→

Route Segment ID

•••••

Approved Hampton-Rochester-La Crosse
345 kV Transmission Project

Briggs Road Substation

STATE PRIORITY CORRIDORS

EXISTING ATC OR NSPW TRANSMISSION LINES

▲ Substation

69 kV

69 kV Underground

161 kV

138 kV

345 kV

OTHER EXISTING TRANSMISSION LINES

▲ Substation

69 kV

161 kV

Interstate, US or State Highway

Approximate Gas Pipeline

Railroad

State/County Trail

Potential Laydown Yards

Airport

Stream

Open Water

City/Village Boundary

Town Boundary

County Boundary

Tax Parcel

0

100

200

Feet

N

W

E

S

The information presented in this map document is advisory and is intended for reference purposes only. Applicants' owned and operated facility locations are approximate.

Data Sources: ATC, WDNR, WDOT, PSCW, FAA, NSPW, DPC, County LIOs.

Imagery along routes: ATC, Spring 2012 and Spring 2013. Outer Imagery NAIP 2010.

ATC

AMERICAN TRANSMISSION COMPANY®

Xcel Energy®

OCTOBER 2013

MAP A7-15

YARD NUMBER 15

APPENDIX A FIGURE 7-POTENTIAL LAYDOWN YARDS



APPENDIX A FIGURE 7
POTENTIAL LAYDOWN YARDS
YARD16-LYCON INC

BADGER COULEE 345 KV
TRANSMISSION LINE PROJECT

N

Northern Route (Segments A, D, E, G, H, J, K, M, N, P)

Alternative Segment P-East

O

Southern Route (Segments B, C, F, G, I, J, L, M, O)

Alternative Segment B-North

Route Segment Node

Route Segment ID

Approved Hampton-Rochester-La Crosse
345 kV Transmission Project

Briggs Road Substation

STATE PRIORITY CORRIDORS

EXISTING ATC OR NSPW
TRANSMISSION LINES

OTHER EXISTING
TRANSMISSION LINES

Interstate, US or
State Highway

Approximate
Gas Pipeline

Railroad

State/County Trail

Substation

69 kV

69 kV Underground

161 kV

138 kV

345 kV

Substation

69 kV

161 kV

Potential Laydown Yards

Airport

Stream

Open Water

City/Village Boundary

Town Boundary

County Boundary

Tax Parcel

North Arrow

0 100 200 Feet

The information presented in this map document is advisory and is intended for reference purposes only. Applicants' owned and operated facility locations are approximate.

Data Sources: ATC, WDNR, WDOT, PSCW, FAA, NSPW, DPC, County LIOs.

Imagery along routes: ATC, Spring 2012 and Spring 2013. Outer Imagery NAIP 2010.

ATC
AMERICAN TRANSMISSION COMPANY


Xcel Energy

OCTOBER 2013

MAP A7-16

YARD NUMBER 16

APPENDIX A FIGURE 7-POTENTIAL LAYDOWN YARDS



APPENDIX A FIGURE 7
POTENTIAL LAYDOWN YARDS
YARD17-NORTH MADISON SUB

BADGER COULEE 345 KV
TRANSMISSION LINE PROJECT

N

Northern Route (Segments A, D, E, G, H, J, K, M, N, P)

Alternative Segment P-East

O

Southern Route (Segments B, C, F, G, I, J, L, M, O)

Alternative Segment B-North

Route Segment Node

Route Segment ID

Approved Hampton-Rochester-La Crosse
345 kV Transmission Project

Briggs Road Substation

STATE PRIORITY CORRIDORS

EXISTING ATC OR NSPW
TRANSMISSION LINES

OTHER EXISTING
TRANSMISSION LINES

Interstate, US or
State Highway

Approximate
Gas Pipeline

Railroad

State/County Trail

Substation

69 kV

69 kV Underground

161 kV

138 kV

345 kV

Substation

69 kV

161 kV

Potential Laydown Yards

Airport

Stream

Open Water

City/Village Boundary

Town Boundary

County Boundary

Tax Parcel

North Arrow

0 100 200 Feet

The information presented in this map document is advisory and is intended for reference purposes only. Applicants' owned and operated facility locations are approximate.

Data Sources: ATC, WDNr, WDOT, PSCW, FAA, NSPW, DPC, County LIOs.

Imagery along routes: ATC, Spring 2012 and Spring 2013. Outer Imagery NAIP 2010.

ATC
AMERICAN TRANSMISSION COMPANY

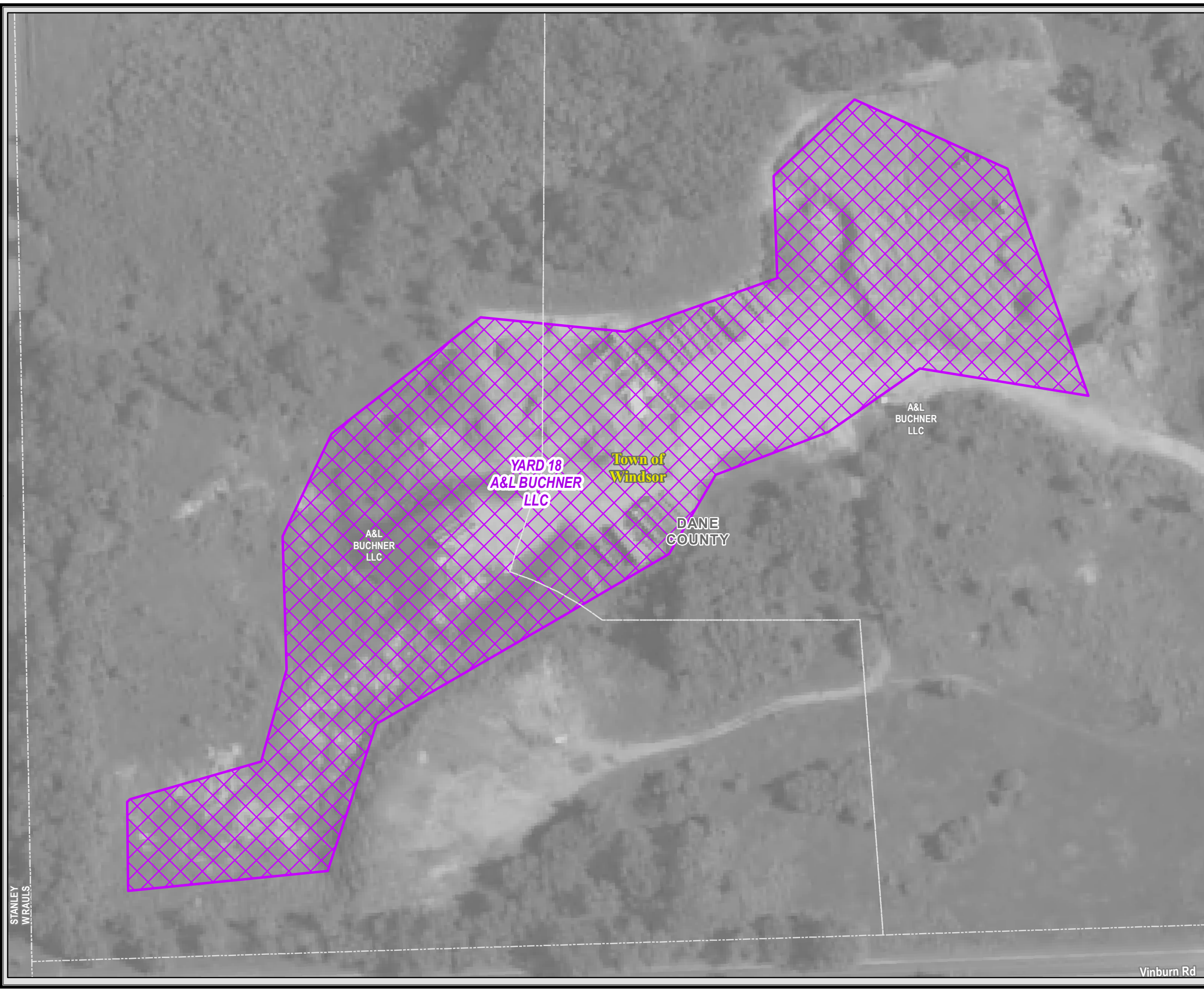
Xcel Energy

OCTOBER 2013

MAP A7-17

YARD NUMBER 17

APPENDIX A FIGURE 7-POTENTIAL LAYDOWN YARDS



APPENDIX A FIGURE 7
POTENTIAL LAYDOWN YARDS
YARD18-A&L BUCHNER LLC

BADGER COULEE 345 KV
TRANSMISSION LINE PROJECT

DANE COUNTY

Town of Windsor

C

Map Area Shown in Red

N

Northern Route (Segments A, D, E, G, H, J, K, M, N, P)

Alternative Segment P-East

O

Southern Route (Segments B, C, F, G, I, J, L, M, O)

Alternative Segment B-North

Route Segment Node

Route Segment ID

Approved Hampton-Rochester-La Crosse
345 kV Transmission Project

Briggs Road Substation

STATE PRIORITY CORRIDORS

EXISTING ATC OR NSPW
TRANSMISSION LINES

Substation

69 kV

69 kV Underground

161 kV

138 kV

345 kV

OTHER EXISTING
TRANSMISSION LINES

Substation

69 kV

161 kV

Interstate, US or
State Highway

Approximate
Gas Pipeline

Railroad

State/County Trail

Potential Laydown Yards

Airport

Stream

Open Water

City/Village Boundary

Town Boundary

County Boundary

Tax Parcel

N

W

E

S

0

100

200

Feet

The information presented in this map document is advisory and is intended for reference purposes only. Applicants' owned and operated facility locations are approximate.

Data Sources: ATC, WDNR, WDOT, PSCW, FAA, NSPW, DPC, County LIOs.

Imagery along routes: ATC, Spring 2012 and Spring 2013. Outer Imagery NAIP 2010.

ATC

AMERICAN TRANSMISSION COMPANY®

Xcel Energy®

OCTOBER 2013

MAP A7-18

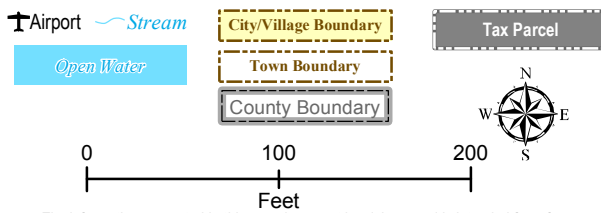
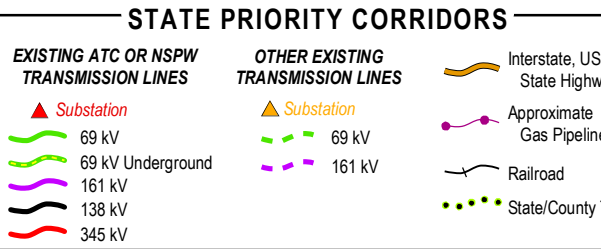
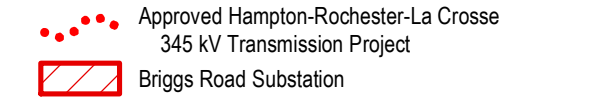
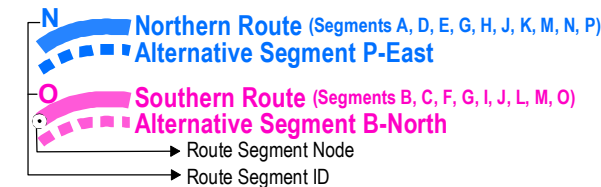
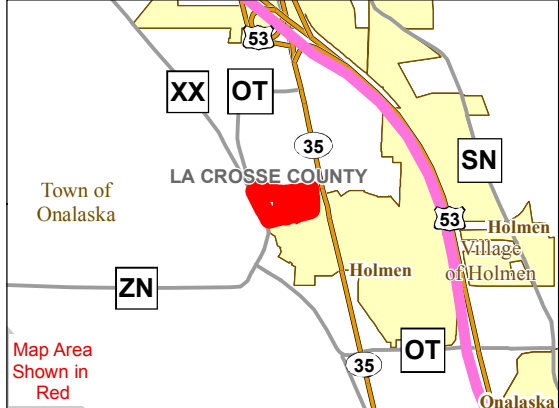
YARD NUMBER 18


APPENDIX A FIGURE 7-POTENTIAL LAYDOWN YARDS



**APPENDIX A FIGURE 7
POTENTIAL LAYDOWN YARDS**

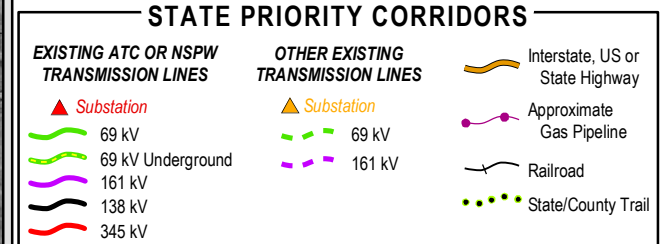
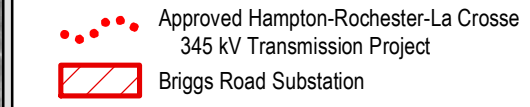
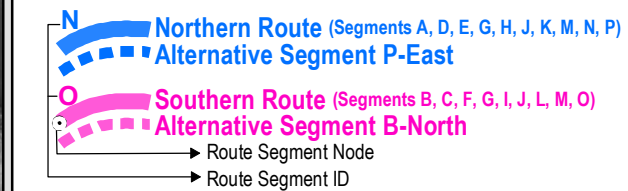
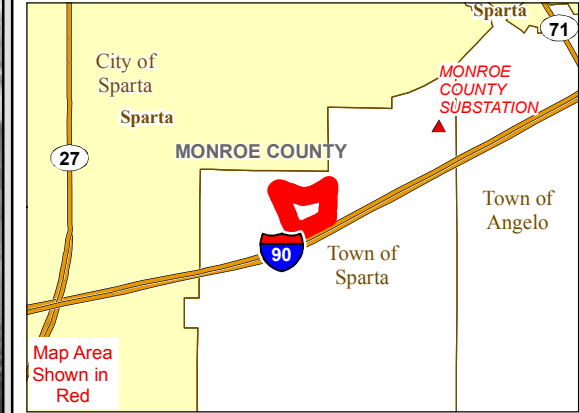
**BADGER COULEE 345 KV
TRANSMISSION LINE PROJECT**



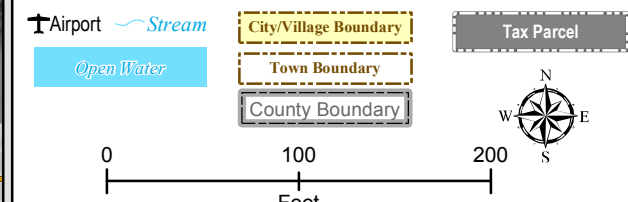


**APPENDIX A FIGURE 7
POTENTIAL LAYDOWN YARDS**
YARD20-MONROE COUNTY HIGHWAY DEPARTMENT

**BADGER COULEE 345 KV
TRANSMISSION LINE PROJECT**

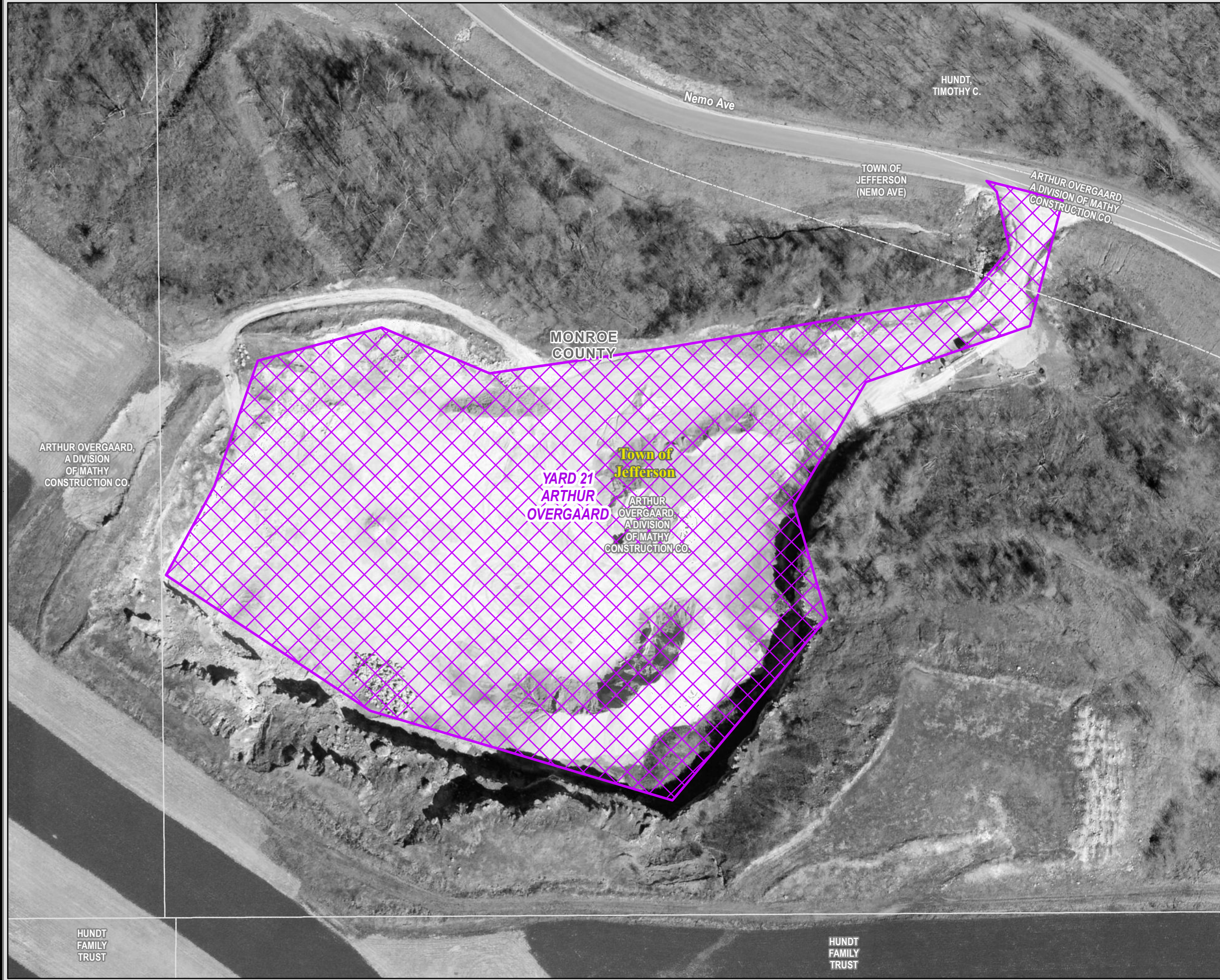


Potential Laydown Yards



The information presented in this map document is advisory and is intended for reference purposes only. Applicants' owned and operated facility locations are approximate.
Data Sources: ATC, WDNR, WDOT, PSCW, FAA, NSPW, DPC, County LIOs.
Imagery along routes: ATC, Spring 2012 and Spring 2013. Outer Imagery NAIP 2010.





APPENDIX A FIGURE 7
POTENTIAL LAYDOWN YARDS
YARD21-ARTHUR OVERGAARD

BADGER COULEE 345 KV
TRANSMISSION LINE PROJECT

Map Area Shown in Red

N Northern Route (Segments A, D, E, G, H, J, K, M, N, P)
Alternative Segment P-East

O Southern Route (Segments B, C, F, G, I, J, L, M, O)
Alternative Segment B-North

Route Segment Node
Route Segment ID

Approved Hampton-Rochester-La Crosse
345 kV Transmission Project

Briggs Road Substation

STATE PRIORITY CORRIDORS

EXISTING ATC OR NSPW TRANSMISSION LINES

OTHER EXISTING TRANSMISSION LINES

Interstate, US or State Highway

Approximate Gas Pipeline

Railroad

State/County Trail

Potential Laydown Yards

Airport

Stream

Open Water

City/Village Boundary

Town Boundary

County Boundary

Tax Parcel

North Arrow

Scale: 0, 100, 200 Feet

The information presented in this map document is advisory and is intended for reference purposes only. Applicants' owned and operated facility locations are approximate.

Data Sources: ATC, WDNR, WDOT, PSCW, FAA, NSPW, DPC, County LIOs.

Imagery along routes: ATC, Spring 2012 and Spring 2013. Outer Imagery NAIP 2010.

ATC
AMERICAN TRANSMISSION COMPANY®

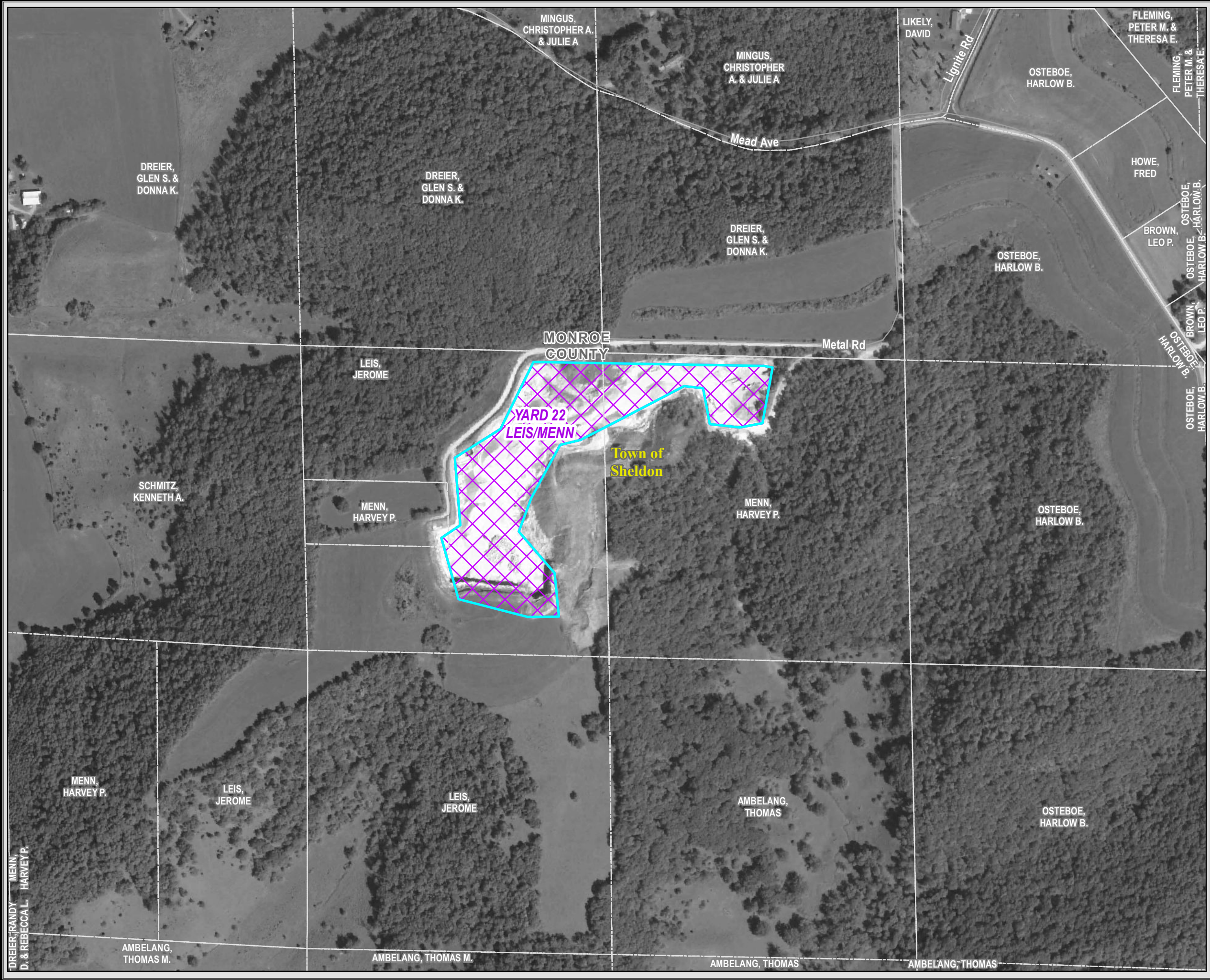
Xcel Energy®

OCTOBER 2013

MAP A7-21

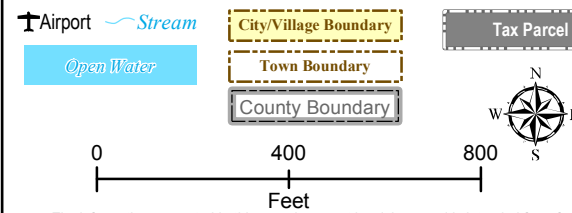
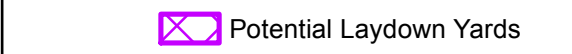
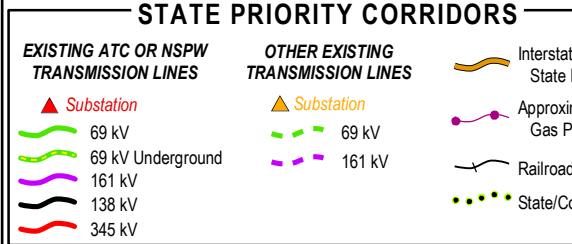
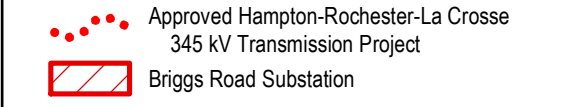
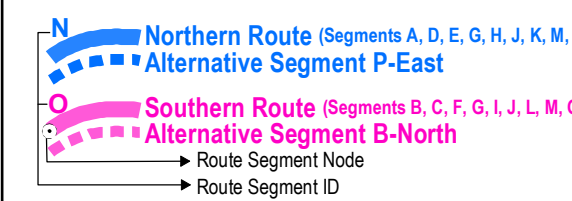
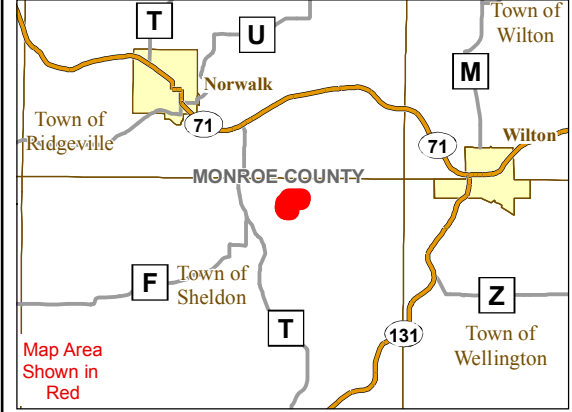
YARD NUMBER 21

APPENDIX A FIGURE 7-POTENTIAL LAYDOWN YARDS



**APPENDIX A FIGURE 7
POTENTIAL LAYDOWN YARDS**
YARD22-LEIS/MENN

**BADGER COULEE 345 KV
TRANSMISSION LINE PROJECT**



The information presented in this map document is advisory and is intended for reference purposes only. Applicants' owned and operated facility locations are approximate.
Data Sources: ATC, WDNR, WDOT, PSCW, FAA, NSPW, DPC, County LIOs.
Imagery along routes: ATC, Spring 2012 and Spring 2013. Outer Imagery NAIP 2010.





APPENDIX A FIGURE 7
POTENTIAL LAYDOWN YARDS
YARD23-KRAEMER QUARRY

BADGER COULEE 345 KV
TRANSMISSION LINE PROJECT

Town of Wellington
V
W
WW
F
F
F
TOWN OF FOREST
VERNON COUNTY
TOWN OF HILLSBORO
Hillsboro
33
33
Map Area Shown in Red

N
O

Northern Route (Segments A, D, E, G, H, J, K, M, N, P)
Alternative Segment P-East

Southern Route (Segments B, C, F, G, I, J, L, M, O)
Alternative Segment B-North

Route Segment Node
Route Segment ID

Approved Hampton-Rochester-La Crosse
345 kV Transmission Project

Briggs Road Substation

STATE PRIORITY CORRIDORS

EXISTING ATC OR NSPW
TRANSMISSION LINES

OTHER EXISTING
TRANSMISSION LINES

Interstate, US or
State Highway

Approximate
Gas Pipeline

Railroad

State/County Trail

Substation

69 kV
69 kV Underground
161 kV
138 kV
345 kV

Substation

69 kV
161 kV

Potential Laydown Yards

Airport

Stream

Open Water

City/Village Boundary

Town Boundary

County Boundary

Tax Parcel

0 400 800
Feet

N
W E
S

The information presented in this map document is advisory and is intended for reference purposes only. Applicants' owned and operated facility locations are approximate.

Data Sources: ATC, WDNr, WDOT, PSCW, FAA, NSPW, DPC, County LIOs.

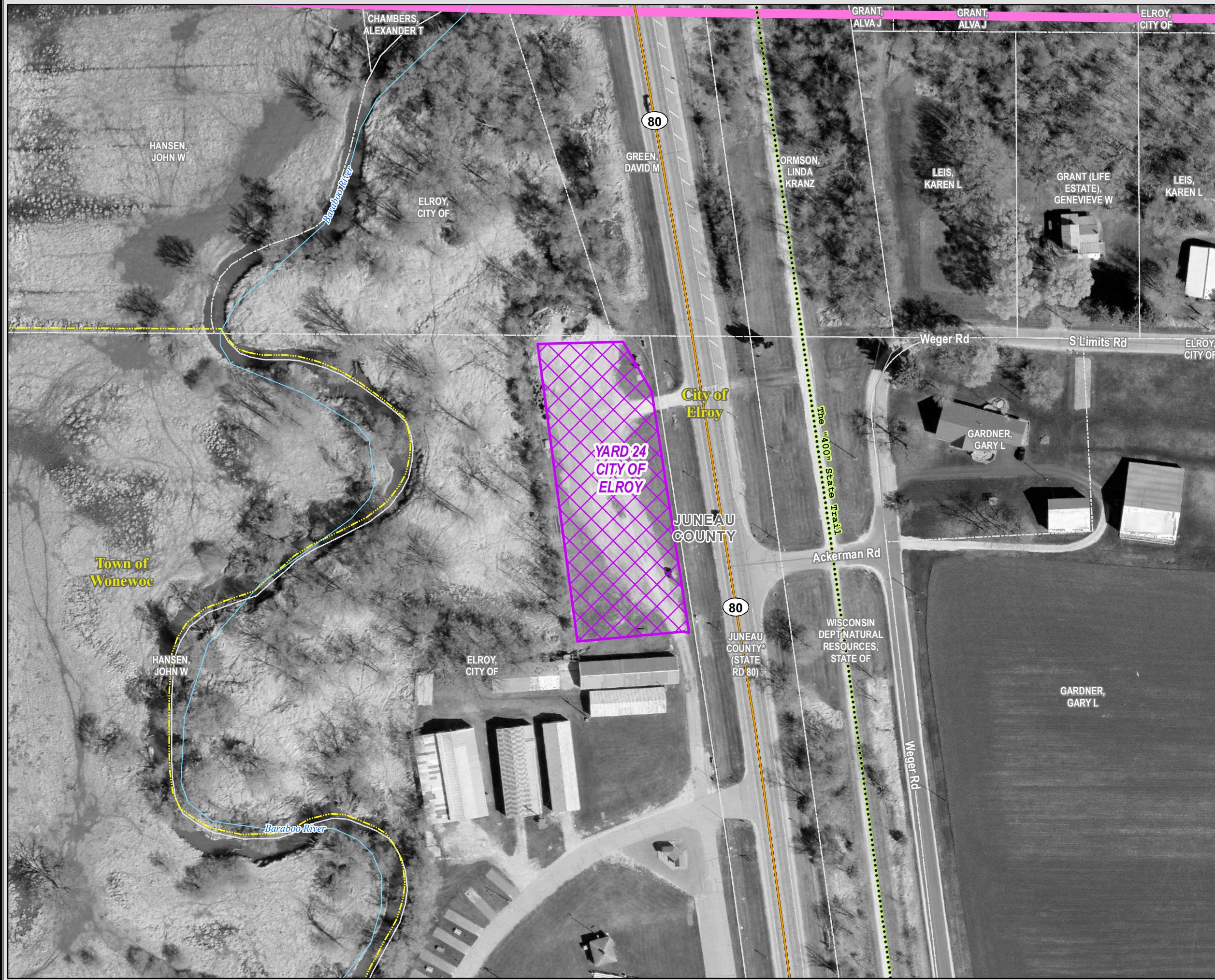
Imagery along routes: ATC, Spring 2012 and Spring 2013. Outer Imagery NAIP 2010.

OCTOBER 2013

MAP A7-23

YARD NUMBER 23

APPENDIX A FIGURE 7-POTENTIAL LAYDOWN YARDS



**APPENDIX A FIGURE 7
POTENTIAL LAYDOWN YARDS
YARD24-CITY OF ELROY**

**BADGER COULEE 345 KV
TRANSMISSION LINE PROJECT**

Map Area Shown in Red

N Northern Route (Segments A, D, E, G, H, J, K, M, N, P)
Alternative Segment P-East

O Southern Route (Segments B, C, F, G, I, J, L, M, O)
Alternative Segment B-North

Route Segment Node
Route Segment ID

Approved Hampton-Rochester-La Crosse
345 kV Transmission Project

Briggs Road Substation

STATE PRIORITY CORRIDORS

EXISTING ATC OR NSPW TRANSMISSION LINES	OTHER EXISTING TRANSMISSION LINES	
▲ Substation	▲ Substation	Interstate, US or State Highway
69 kV	69 kV	Approximate Gas Pipeline
69 kV Underground	161 kV	Railroad
161 kV		State/County Trail
138 kV		
345 kV		

⊠ Potential Laydown Yards

✈ Airport ~ Stream

Open Water

City/Village Boundary
Town Boundary
County Boundary

Tax Parcel

0 100 200
Feet

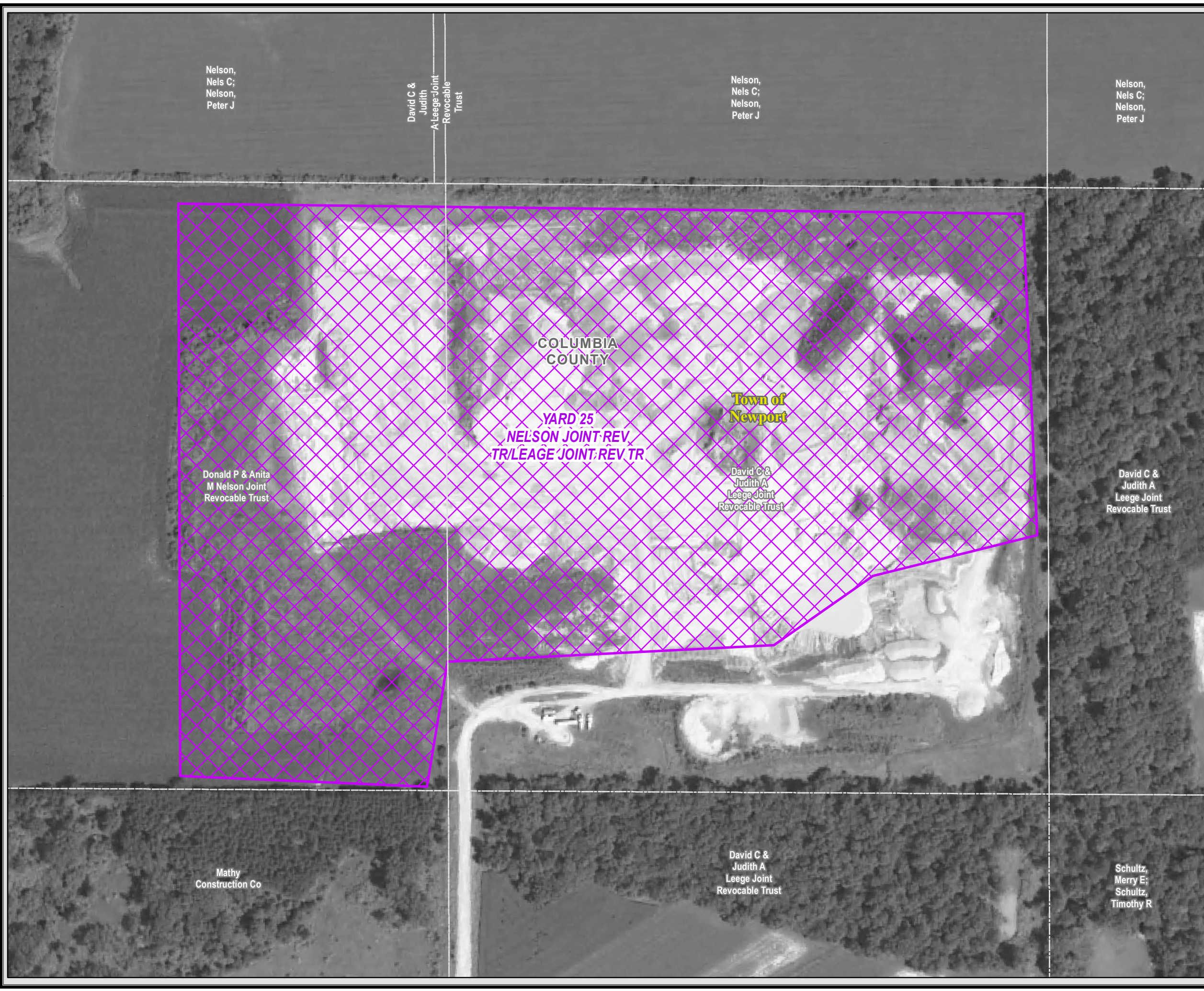
The information presented in this map document is advisory and is intended for reference purposes only. Applicants' owned and operated facility locations are approximate.
Data Sources: ATC, WDNr, WDOT, PSCW, FAA, NSPW, DPC, County LIOs.
Imagery along routes: ATC, Spring 2012 and Spring 2013. Outer Imagery NAIP 2010.

ATC AMERICAN TRANSMISSION COMPANY®

Xcel Energy

OCTOBER 2013	MAP A7-24	YARD NUMBER 24
--------------	-----------	----------------

APPENDIX A FIGURE 7-POTENTIAL LAYDOWN YARDS



APPENDIX A FIGURE 7
POTENTIAL LAYDOWN YARDS
YARD25-NELSON JOINT REV TR/LEEJE JOINT REV TR

BADGER COULEE 345 KV
TRANSMISSION LINE PROJECT

N

Northern Route (Segments A, D, E, G, H, J, K, M, N, P)

Alternative Segment P-East

O

Southern Route (Segments B, C, F, G, I, J, L, M, O)

Alternative Segment B-North

Route Segment Node

Route Segment ID

Approved Hampton-Rochester-La Crosse
345 kV Transmission Project

Briggs Road Substation

STATE PRIORITY CORRIDORS

EXISTING ATC OR NSPW
TRANSMISSION LINES

Substation

69 kV

69 kV Underground

161 kV

138 kV

345 kV

OTHER EXISTING
TRANSMISSION LINES

Substation

69 kV

161 kV

Interstate, US or
State Highway

Approximate
Gas Pipeline

Railroad

State/County Trail

Potential Laydown Yards

Airport

Stream

Open Water

City/Village Boundary

Town Boundary

County Boundary

Tax Parcel

0

200

400

Feet

N

E

S

W

The information presented in this map document is advisory and is intended for reference purposes only. Applicants' owned and operated facility locations are approximate.

Data Sources: ATC, WDNR, WDOT, PSCW, FAA, NSPW, DPC, County LIOs.

Imagery along routes: ATC, Spring 2012 and Spring 2013. Outer Imagery NAIP 2010.

ATC

AMERICAN TRANSMISSION COMPANY

Xcel

Energy

OCTOBER 2013

MAP A7-25

YARD NUMBER 25

APPENDIX A FIGURE 7-POTENTIAL LAYDOWN YARDS